


Daniel "Danny" Mayfield
Commissioner, District 1

Virgina Vigil
Commissioner, District 2

Robert A. Anaya
Commissioner, District 3



Kathy Holian
Commissioner, District 4


Liz Stefanics
Commissioner, District 5

Katherine Miller
County Manager

MEMORANDUM

DATE: *January 24, 2012*

TO: *Board of County Commissioners*

FROM: *Adam Leigland, Public Works Department Director* 

VIA: *Katherine Miller, County Manager*

ITEM AND ISSUE: *BCC Meeting February 28, 2012*
***A RESOLUTION AMENDING THE SANTA FE COUNTY ROAD MAP AND
CERTIFYING A REPORT OF THE PUBLIC ROADS IN SANTA FE COUNTY***

BACKGROUND AND SUMMARY:

Annually the County is required to update the County Road Map and submit a certification to the New Mexico Department of Transportation by April 1st of each year.

The adjustments to the County Road Map are listed below, with the revised list of the roads attached.

ADDITIONS:

Resolution 2011-100 accepted the following road:

College Drive *from Richards Avenue to Burnt Water Road* **+0.32 mile**

Resolution 2011-103 accepted the following roads withing the Santa Fe County Housing Authority:

Camino De Quintana *from South McCurdy Road to the dead end* **+0.40 mile**

<i>Camino De Roberto</i>	<i>from Camino De Quintana to the dead end</i>	<u><i>+0.10 mile</i></u>
<i>Las Lomas Drive</i>	<i>from Sierra Place North to San mateo Way North</i>	<u><i>+0.10 mile</i></u>
<i>San Mateo Way North</i>	<i>from Valle Vista Blvd to the dead end</i>	<u><i>+0.20 mile</i></u>
<i>Sierra Place North</i>	<i>from Valle Vista Blvd to the dead end</i>	<u><i>+0.20 mile</i></u>
<i>Tusa Drive</i>	<i>from Sierra Place North to San Mateo Way North</i>	<u><i>+0.10 mile</i></u>
<i>Val Verde Drive</i>	<i>from Sierra Place North to San Mateo Way North</i>	<u><i>+0.10 mile</i></u>

CORRECTIONS:

The following roads were entered incorrectly on Resolution 2011-103:

<i>Camino De Roberto and Camino De Quintana were transposed</i>		
<i>Camino De Quintana correct begin point is Camino De Roberto to dead end</i>		
<i>Camino De Roberto correct begin point is Espanola City Boundary to dead end</i>		
<i>Camino De Roberto correct distance is 0.14 instead of 0.10</i>		<u><i>+0.04 mile</i></u>
<i>Camino De Quintana correct distance is 0.29 instead of 0.40</i>		<u><i>-0.11 mile</i></u>
<i>Las Lomas Drive correct distance is 0.12 instead of 0.10</i>		<u><i>+0.02 mile</i></u>
<i>San Mateo Way North correct distance is 0.19 instead of 0.20</i>		<u><i>-0.01 mile</i></u>
<i>Sierra Place North correct distance is 0.19 instead of 0.20</i>		<u><i>-0.01 mile</i></u>
<i>Tusa Drive correct distance is 0.12 instead of 0.10</i>		<u><i>+0.02 mile</i></u>
<i>Val Verde Drive correct distance is 0.12 instead of 0.10</i>		<u><i>+0.02 mile</i></u>

Total +1.62 miles

-0.13 miles

Net Difference +1.49 miles

ACTION REQUESTED:

The Public Works Department requests approval of the adjustments and attached resolution amending and certifying the 2012 Santa Fe County Road Map. With the above amendments, the county currently maintains **575.82** miles.

SANTA FE COUNTY

Resolution No. 2012-

A RESOLUTION AMENDING THE SANTA FE COUNTY ROAD MAP AND CERTIFYING A REPORT OF THE PUBLIC ROADS IN SANTA FE COUNTY

WHEREAS, pursuant to NMSA 1978, Section 67-3-28.3 (1988), the Board of County Commissioners of Santa Fe County is required to update the Santa Fe County Road Map on an annual basis; and

WHEREAS, the Board of County Commissioners of Santa Fe County has amended the Santa Fe County Road Map as set forth in Exhibit "A", attached hereto; and

WHEREAS, pursuant to NMSA 1978, Section 67-3-28.3 (1988), the Board of County Commissioners of Santa Fe County must certify a report of the public roads maintained in Santa Fe County and the certified report of the public roads properly identified is set forth in Exhibit "B", attached hereto; and

WHEREAS, the Board of County Commissioners of Santa Fe County must submit the certified report to the New Mexico Department of Transportation by April 1st of each year.

NOW THEREFORE BE IT RESOLVED, that the Santa Fe County Road Map has been amended and certified according to the additions, deletions and adjustments as set forth in Exhibit "A" attached hereto, and that Santa Fe County hereby recognizes and maintains 575.82 miles of County Roads, as set forth in Exhibit "B".

Approved, Adopted, and Passed this _____ day of February 2012.

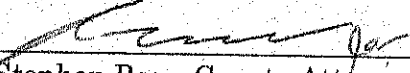
BOARD OF COUNTY COMMISSIONERS

ATTEST:

Liz Stefanics, Chairperson

Valerie Espinoza, County Clerk

Approved as to Form:



Stephen Ross, County Attorney

Exhibit "A"

ADDITIONS:

Resolution 2011-100 accepted the following road:

College Drive from Richards Avenue to Burnt Water Road +0.32 mile

Resolution 2011-103 accepted the following roads withing the Santa Fe County Housing Authority:

Camino De Quintana from South McCurdy Road to the dead end +0.40 mile

Camino De Roberto from Camino De Quintana to the dead end +0.10 mile

Las Lomas Drive from Sierra Place North to San mateo Way North +0.10 mile

San Mateo Way North from Valle Vista Blvd to the dead end +0.20 mile

Sierra Place North from Valle Vista Blvd to the dead end +0.20 mile

Tusa Drive from Sierra Place North to San Mateo Way North +0.10 mile

Val Verde Drive from Sierra Place North to San Mateo Way North +0.10 mile

CORRECTIONS:

The following roads were entered incorrectly on Resolution 2011-103:

Camino De Roberto and Camino De Quintana were transposed

Camino De Quintana correct begin point is Camino De Roberto to dead end

Camino De Roberto correct begin point is Espanola City Boundary to dead end

Camino De Roberto correct distance is 0.14 instead of 0.10 +0.04 mile

Camino De Quintana correct distance is 0.29 instead of 0.40 -0.11 mile

Las Lomas Drive correct distance is 0.12 instead of 0.10 +0.02 mile

San Mateo Way North correct distance is 0.19 instead of 0.20 -0.01 mile

Sierra Place North correct distance is 0.19 instead of 0.20 -0.01 mile

Tusa Drive correct distance is 0.12 instead of 0.10 +0.02 mile

Val Verde Drive correct distance is 0.12 instead of 0.10 +0.02 mile

Total +1.62 miles

-0.13 miles

Net Difference +1.49 miles

EXHIBIT B

SANTA FE COUNTY SUMMARY OF TOTAL ROADS

TOTAL SUBDIVISION ROADS	173.94 miles
total asphalt	38.38 miles
total basecourse	72.98 miles
total chipseal	27.26 miles
total dirt	29.83 miles
total gravel	1.31 miles
total cold millings	4.18 miles
TOTAL OTHER ROADS	401.88 miles
total asphalt	137.76 miles
total basecourse	22.96 miles
total chipseal	28.89 miles
total gravel	1.38 miles
total cold millings	9.64 miles
stabilized dirt	0.00 miles
total dirt	201.25 miles
TOTAL MAINTAINED ROADS	575.82 miles

FEBRUARY 2012

EXHIBIT B

SANTA FE COUNTY ROADS

MAINTENANCE DISTRICT I

TOTAL SUBDIVISION ROADS	0.54 miles
total asphalt	0.47 miles
total base course	0.07 miles
total chipseal	0.00 miles
total gravel	0.00 miles
total dirt	0.00 miles
TOTAL OTHER ROADS	66.83 miles
total asphalt	34.18 miles
total base course	5.91 miles
total chipseal	5.24 miles
total gravel	0.00 miles
total dirt	18.77 miles
total cold millings	2.73 miles

MAINTENANCE DISTRICT II

TOTAL SUBDIVISION ROADS	62.93 miles
total asphalt	17.02 miles
total basecourse	8.39 miles
total chipseal	19.29 miles
total gravel	0.00 miles
total dirt	14.05 miles
total cold millings	4.18 miles
TOTAL OTHER ROADS	124.67 miles
total asphalt	67.29 miles
total basecourse	10.03 miles
total chipseal	6.32 miles
total gravel	1.38 miles
total dirt	34.79 miles
stabilized dirt	0.00 miles
total cold millings	4.86 miles

MAINTENANCE DISTRICT III

TOTAL SUBDIVISION ROADS	19.27 miles
total asphalt	0.00 miles
total basecourse	4.90 miles
total chipseal	2.03 miles
total gravel	0.00 miles
total dirt	12.34 miles
total cold millings	0.00 miles
TOTAL OTHER ROADS	68.85 miles
total asphalt	27.65 miles
total basecourse	3.25 miles
total chipseal	3.79 miles
total gravel	0.00 miles
total dirt	32.76 miles
stabilized dirt	0.00 miles
total cold millings	1.40 miles

EXHIBIT B

SANTA FE COUNTY ROADS

MAINTENANCE DISTRICT IV

TOTAL SUBDIVISION ROADS	79.84 miles
total asphalt	20.89 miles
total basecourse	53.74 miles
total chipseal	5.21 miles
total gravel	0.00 miles
total dirt	0.00 miles
total cold millings	0.00 miles
TOTAL OTHER ROADS	0.00 miles
total asphalt	0.00 miles
total basecourse	0.00 miles
total chipseal	0.00 miles
total gravel	0.00 miles
total dirt	0.00 miles
stabilized dirt	0.00 miles
total cold millings	0.00 miles

MAINTENANCE DISTRICT V

TOTAL SUBDIVISION ROADS	11.36 miles
total asphalt	0.00 miles
total base course	5.88 miles
total gravel	1.31 miles
total dirt	3.44 miles
total chipseal	0.73 miles
TOTAL OTHER ROADS	141.53 miles
total asphalt	8.64 miles
total base course	3.77 miles
total chipseal	13.54 miles
total cold millings	0.65 miles
total dirt	114.93 miles

Santa Fe County TOTAL 575.82 miles

EXHIBIT B

SANTA FE COUNTY ROADS MAINTENANCE DISTRICT I

COUNTY MAINTAINED ROUTE DESCRIPTION

For Annual Certified County Maintained Mileage Report
DISTRICT I
YEAR 2012

SANTA FE COUNTY

MAINTENANCE DISTRICT I ROUTE NAME	ROUTE NUMBER	FROM: BEGINNING TERMINI	TO: ENDING TERMINI	MILEAGE LENGTH OF MAINTAINED SECTION <small>miles</small>	TOTAL ROADWAY WIDTH	SURFACE	Map Page
<i>Platt Subdivision</i>							1,2
Platt Court		Arroyo Alamo West	Dead End	0.07	16	basecourse	13
			total miles	0.04	16	asphalt	13
				0.11			
<i>Public Housing-Santa Cruz</i>							
Camino De Quintana		Camino De Roberto	Dead End	0.29	37	asphalt	1,13
Camino De Roberto		Espanola City Boundary	Dead End	0.14	30	asphalt	1,13
			total miles	0.43			
<i>Other Roads</i>							
Jacona Transfer Station		NM 502	Transfer Station	0.90	18	dirt	1,2,15
Nambe Transfer Station		NM 503	Transfer Station	0.27	18	cold millings	1,2,14
Camino de Paz		NM 76	dead end	0.49	14 to 18	dirt	
	84	US 285 - Cities of Gold	San Ildefonso Pueblo 401	4.52	21	asphalt	1,15
				1.30	20	basecourse	1,15
	84A	CR 101D	Dead End	0.49	25	dirt	1,15
Agoyo Po		CR 84	San Ildefonso Pueblo	0.84	19	basecourse	1,15
	84C	San Ildefonso Pueblo	Dead End	1.57	21	dirt	1,15
				1.60	21	basecourse	1,15
	84D	SR 502	CR 84C	1.87	15	dirt	1,15
				0.32	15	basecourse	1,15
Camino Del Rincon		0.5 mi. from NM 503, or	Dead End	1.93	24	asphalt	1,16
Aveh P'oe		CR 113A	Nambe Pueblo NP 101	1.16	20	dirt	1,16
				0.04	20	asphalt	1,16
Povi P'in P'oe		CR 113A	Nambe Pueblo NP 101	0.50	20	asphalt	1,16
				0.42	20	dirt	1,16
Grazing Elk Dr		CR 84	CR 103	0.43	24	asphalt	1,16
El Pueblito Road		US 84/285	Old Pueblito Road	0.42	14	asphalt	1,16
El Callejoncito Road		Old Pueblito Road	CR 109South	0.49	14	dirt	1,16

EXHIBIT B

SANTA FE COUNTY ROADS MAINTENANCE DISTRICT I

MAINTENANCE DISTRICT I ROUTE NAME	ROUTE NUMBER	FROM: BEGINNING TERMINI	TO: ENDING TERMINI	MILEAGE LENGTH OF MAINTAINED SECTION <small>miles</small>	TOTAL ROADWAY WIDTH <small>feet</small>	SURFACE	Map Page
Other Roads							
Camino Iglesia	84K	CR 84	Dead End	0.26	16	dirt	1,15
Arroyo Seco Circle	86	US 285	US 285 loop	0.82	22	asphalt	1,13
Wheat Street	86A	CR 86	Dead End	0.31	20	asphalt	1,13
Gun Barrel Road	86B	CR 88	CR 86A	0.35	20	asphalt	1,13
La Puebla Road	88	0.14 Mile East of US 84/285	SR 76	2.66	29	asphalt	1,13
Firehouse Road	88A	CR 88	CR 88 D	0.36	24	asphalt	1,13
El Sitio Road	88A	CR 88	CR 88	0.85	26	asphalt	1,13
Rio Vista Run	88B	CR 88D	Private Road	0.55	18	asphalt	1,13
Loma Vista Road	88C	CR 88D	Montoyas Snake Dr.	0.54	18	chipseal	1,13
Placita Road	88C	Montoyas Snake Dr.	Dead End	0.17	18	asphalt	1,13
Arroyo Alamo East	88D	SR 76	Arroyo Alamo East	0.77	16	asphalt	1,13
Arroyo Alamo East				0.47	16	chipseal	1,13
Arroyo Alamo West		Placita Road	La Puebla Road	0.39	18	cold millings	1,13
Arroyo Alamo East	88E	CR 88D Placita Road	Peaks View Lane	0.39	16	cold millings	1,13
Bartons Loop	88F	CR 88	CR 88	0.43	18	cold millings	1,13
Lower Firehouse Road	88G	CR 88	CR 88D	0.64	16	asphalt	1,13
Feather Catcher	89	CR 89B	Private Roads	0.19	20	asphalt	1,16
Bronze Sky	89A	CR 89D	CR 89E	0.83	20	basecourse	1,16
Feather Catcher	89B	US 285	CR 89	0.20	18	asphalt	1,16
Camino Catalina	89C	CR 89E	CR 89	0.36	18	asphalt	1,16
Sunlight View	89D	US 285 Frontage	US 285 Frontage	0.18	22	asphalt	1,16
Feather Road	89E	CR 89A	Dead End	0.54	32	asphalt	1,16
E. Sombrillo Road	90	CR 89A	CR 89B	0.50	20	dirt	1,16
W. Sombrillo Road	90	SR 106	Private Road	0.75	20	asphalt	1,16
Shady Lane	90A	SR 106	Dead End	0.33	22	asphalt	1,13
Lumbre del Sol	90B	CR 90	CR 90	0.33	22	chipseal	1,13
			Dead End	0.38	21	asphalt	1,13
			Dead End	0.44	21	asphalt	1,13
			Dead End	0.40	18	cold millings	1,13

EXHIBIT B

SANTA FE COUNTY ROADS MAINTENANCE DISTRICT I

MAINTENANCE DISTRICT I ROUTE NAME	ROUTE NUMBER	FROM: BEGINNING TERMINI	TO: ENDING TERMINI	MILEAGE LENGTH OF MAINTAINED SECTION <small>miles</small>	TOTAL ROADWAY WIDTH <small>feet</small>	SURFACE TYPE	Map Page
Other Roads							
Camino Arroyo Seco	91	US 285	Dead End	0.15	21	cold millings	1,13
Boneyard Road	91A	CR 91	Private Road	0.18	21	dirt	1,13
Old Dump Road	91B	CR 91A	Dead End	0.57	20	asphalt	1,13
Sueno de Vigil	91C	US 285	Sueno de Vigil (loop)	0.25	16	cold millings	1,13
Walnut Drive	91D	CR 90	Walnut Circle	0.44	20	chipseal	1,13
Walnut Circle	91E	CR 91D	CR 91D (loop)	0.18	19	asphalt	1,13
Walnut Loop	91E	CR 91D	CR 91D (loop)	0.42	19	asphalt	1,13
Santa Cruz Dam Road	92	CR 98	Santa Cruz Dam Splywy	0.26	18	asphalt	1,13
Los Vecinos/Plaza Del Cerro	92A	CR 94	CR 98	0.80	14	dirt	1,14
Camino De Los Bacas	92A	CR 94E	Dead End	0.35	14	chipseal	1,14
				0.27	14	chipseal	1,14
				0.12	14	basecourse	1,14
Canada Ancha	94	SR 76	CR 94A	0.49	18	asphalt	1,14
				0.41	14	chipseal	1,14
El Potrero Road	94A	CR 98	CR 94	0.39	14	basecourse	1,14
				0.31	14	chipseal	1,14
				0.05	14	asphalt	1,14
Camino de los Ranchos	94B	CR 94A	RAC 1444 & Private Road	0.51	12	basecourse	1,14
				0.35	17	asphalt	1,14
				0.22	17	cold millings	1,14
Santuario Drive	94C	CR 98	CR 98	0.26	14	asphalt	1,14
Plaza del Cerro	94D	CR 94	CR 92A	0.35	10	dirt	1,14
Camino de Mision	94E	CR 98	CR 92A	0.36	16	asphalt	1,14
Juan Medina Road	98	SR 503	SR 76	3.60	22	asphalt	1,14
Santa Cruz Lake Road	98A	SR 503	Santa Cruz Lake	1.52	18	chipseal	1,14
Dry Creek Road	101B	SR 502	CR 84	0.51	20	dirt	2,14
Camino Ancon	101C	SR 502	CR 84	0.40	21	dirt	1,15
				0.05	21	dirt	1,15
Evergreen Lane	101D	SR 502	CR 84C	0.05	21	asphalt	1,15
				1.09	25	asphalt	1,15
				0.45	25	asphalt	1,15
Jacona Road	101G	SR 502	CR 84	0.34	15	dirt	1,15

EXHIBIT B

SANTA FE COUNTY ROADS MAINTENANCE DISTRICT I

MAINTENANCE DISTRICT I ROUTE NAME	ROUTE NUMBER	FROM: BEGINNING TERMINI	TO: ENDING TERMINI	MILEAGE LENGTH OF MAINTAINED SECTION <small>miles</small>	TOTAL ROADWAY WIDTH <small>feet</small>	SURFACE	Map Page
Other Roads							
Camino Cerrado	103	US 285	Dead End	0.75	20	asphalt	1,16
Bouquet Lane	105	SR 503	US 285	0.67	16	dirt	1,16
Kwanpo Poe	106	CR 117	Dead End	0.48	16	dirt	1,16
N Shining Sun	109	SR 503	US 285	1.10	18	asphalt	1,16
Old Callejon Road	109	CR 84E	SR 503	0.41	15	dirt	1,16
Sarma Lane	109A	SR 503	Dead End	0.30	24	dirt	1,16
Thankohay P'oe	113	SR 503	Dead End	0.05	24	asphalt	1,16
Kaa Tay P'oe	113S	CR 113A	CR 84E	2.26	21	asphalt	1,16
Summer Road	113A	SR 503	CR 84G	0.47	20	asphalt	1,16
Loma Blanca	113B	CR 113	CR 113 (loop)	0.83	18	asphalt	1,16
Don Bernardo	115	SR 503	Arroyo	0.30	20	chipseal	1,16
CR 117 North	115	Arroyo	Arroyo	0.40	20	dirt	1,16
Arroyo Nambé	117	CR 119 North	Dead End	0.35	20	asphalt	1,16
Thanpi Tside P'oe	117S	CR 84E	Private Roads	0.17	20	dirt	1,16
Osaapuu P'oe	119N	SR 503	CR 119 North	0.34	20	dirt	1,16
	119S	CR 84G	CR 84G	0.87	14	dirt	1,16
			Nambe Pueblo NP 102W	0.50	16	asphalt	1,16
				0.54	18	asphalt	1,16
				0.08	18	dirt	1,16
Cerro Pinon	123	SR 503	Private Gate	4.10	16	dirt	2,14
Camino del Molino	127	SR 503	Dead End	0.15	10	asphalt	2,14
Camino de los Vigils	129	CR 94	Dead End	0.23	10	cold millings	1,14
Camino de Avajo	131	SR 503	Dead End	0.30	13	chipseal	2,14
			total miles	66.94			

EXHIBIT B

SANTA FE COUNTY ROADS MAINTENANCE DISTRICT I

MAINTENANCE DISTRICT I ROUTE NAME	ROUTE NUMBER	FROM: BEGINNING TERMINI	TO: ENDING TERMINI	MILEAGE LENGTH OF MAINTAINED SECTION <small>miles</small>	TOTAL ROADWAY WIDTH <small>feet</small>	SURFACE TYPE	Map Page
			TOTAL SUBDIVISION ROADS	0.54			
			total asphalt	0.47			
			total base course	0.07			
			total chipseal	0.00			
			total gravel	0.00			
			total dirt	0.00			
			TOTAL OTHER ROADS	66.83			
			total asphalt	34.18			
			total base course	5.91			
			total chipseal	5.24			
			total gravel	0.00			
			total dirt	18.77			
			total cold millings	2.73			

SANTA FE COUNTY ROADS MAINTENANCE DISTRICT II

COUNTY MAINTAINED ROUTE DESCRIPTION

For Annual Certified County Maintained Mileage Report

DISTRICT II
YEAR 2012

SANTA FE COUNTY

MAINTENANCE DISTRICT II ROUTE NAME	ROUTE NUMBER	FROM: BEGINNING TERMINI	TO: ENDING TERMINI	MILEAGE LENGTH OF MAINTAINED SECTION <small>miles</small>	TOTAL ROADWAY WIDTH <small>feet</small>	SURFACE <small>type</small>	Map Page
Capling Subdivision							5
Erica Road		W Frontage Rd I-25	Dead End	0.43	22	dirt	21
Camino Debra		W Frontage Rd I-25	Dead End	0.20	22	dirt	21
			total miles	0.63			
Carlson Subdivision							5
Eliza Road		Louis Rd	Carlson Road	0.12	18	cold millings	21
Louis Road	50B	E Frontage Rd I-25	Eliza Road	0.25	18	cold millings	21
Josephine Road		Louis Road	Carlson Road	0.12	20	cold millings	21
Emily Road		Josephine	Dead End	0.36	19	cold millings	21
Carlson Road		Emily Road	Eliza Road	0.32	18	cold millings	21
Otto Road		E Frontage Rd I-25	Emily Road	0.05	24	cold millings	21
			total miles	1.22			
Country Club Estates							5
Fairly Road		Airport Road SR 284	Dead End	0.28	35	asphalt	20
Calle de Vencejo		Fairly Road	Dead End	0.31	35	asphalt	20
Calle Zanate		Country Club Rd CR 61	Dead End	0.26	35	asphalt	20
Calle Chupa Rosa		Calle Zanate	Calle de Vencejo	0.14	35	asphalt	20
Calle Tangara		Calle Zanate	Calle de Vencejo	0.16	35	asphalt	20
			total miles	1.15			
Hyde Park Subdivision							4
Camino Lisa		Paseo Primero	Dead End	0.13	16	asphalt	18
El Paseo		Paseo del Monte	Paseo del Monte	0.32	16 to 18	asphalt	18
La Entrada		SR 475	Paseo Primero	0.08	20	asphalt	18
Paseo del Monte		Paseo Primero	Paseo Primero (loop)	0.88	18	asphalt	18
Paseo Iglesias		Paseo del Monte	Paseo del Monte (loop)	0.20	17 to 18	asphalt	18
Paseo Ponderosa		Paseo del Monte	Paseo del Monte (loop)	0.37	16	asphalt	18

EXHIBIT B

SANTA FE COUNTY ROADS MAINTENANCE DISTRICT II

MAINTENANCE DISTRICT II ROUTE NAME	ROUTE NUMBER	FROM: BEGINNING TERMINI	TO: ENDING TERMINI	MILEAGE LENGTH OF MAINTAINED SECTION <small>miles</small>	TOTAL ROADWAY WIDTH <small>feet</small>	SURFACE <small>type</small>	Map Page
Hyde Park Subdivision							
Paseo Primero		La Entrada	Private Gate	0.15	16	asphalt	18
Paseo Primero		La Entrada	Paseo del Monte	0.54	23	asphalt	18
Paseo Primero		Paseo del Monte	Private Drive	0.20	15	asphalt	18
			total miles	2.87			
Jimenez Subdivision							
Morning Drive		Agua Fria	Dead End	0.61	20	asphalt	5, 20
Morning Street		Morning Drive	Dead End	0.03	20	asphalt	5, 20
Morning Lane		Morning Drive	Dead End	0.03	20	asphalt	5, 20
			total miles	0.67			
La Tierra Subdivision							
Camino Montuoso		Paseo de la Tierra	Dead End	0.69	16	chipseal	19
Estrada Calabasa East		Paseo de la Tierra	Estrada Redonda	1.00	19	chipseal	19
Estrada Calabasa West		Paseo de la Tierra	0.22 Mi. from Paseo de La Tierra	0.22	19	asphalt	19
Estrada Maya		Estrada Redonda	Dead End	0.89	14 to 18	chipseal	19
Estrada Redonda		Estrada Calabasa	Estrada Calabasa (loop)	1.71	16	chipseal	19
Paseo de la Tierra		Camino la Tierra	Camino Montuoso	2.32	13	chipseal	19
Vuelta Chamisa		Paseo de la Tierra	Dead End	0.29	13.5	chipseal	19
Vuelta Herradura, N & S		Estrada Redonda	Dead End	0.65	20	chipseal	19
Vuelta Linda		Estrada Redonda	Dead End	0.20	18	chipseal	19
Vuelta Montuoso		Vuelta Susana	Dead End	0.35	16	chipseal	19
Vuelta Muerdago		Camino Montuoso	Dead End	0.38	20	chipseal	19
Vuelta Rosal		Estrada Redonda	Dead End	0.20	20	chipseal	19
Vuelta Sabio		Paseo de la Tierra	Dead End	0.27	15	chipseal	19
Vuelta Susana		Paseo de la Tierra	Dead End	0.46	18	chipseal	19
Vuelta Tomas		Paseo de la Tierra	Dead End	0.48	19	chipseal	19
Vuelta Yucca		Estrada Redonda	Dead End	0.30	13	chipseal	19
			total miles	10.41			
Mayfield Subdivision							
Cerro Del Alamo		Los Pinos Rd-CR 54	Sunset Rd	0.22	18	asphalt	5
				0.38	18	asphalt	5,21
						dir	5,21

EXHIBIT B

SANTA FE COUNTY ROADS MAINTENANCE DISTRICT II

MAINTENANCE DISTRICT II ROUTE NAME	ROUTE NUMBER	FROM: BEGINNING TERMINI	TO: ENDING TERMINI	MILEAGE LENGTH OF MAINTAINED SECTION <small>miles</small>	TOTAL ROADWAY WIDTH <small>feet</small>	SURFACE <small>type</small>	Map Page
Mayfield Subdivision							
Sunset Road		County Rd 54	Cerro del Alamo	0.57	21	asphalt	21
			total miles	1.17			
Pinon Hills Subdivision							5
Calle Carla		Sloman Lane	Calle Enrique	0.40	22	cold millings	20
Calle Carla		Calle Enrique	Calle Suzanna	0.30	18	dirt	20
Calle Suzanna		Calle Carla	Calle Estevan	0.56	18	dirt	20
Calle Estevan		Calle Suzanna	Calle Francisca	0.81	18	dirt	20
Calle Enrique		Calle Carla	Calle Francisca	0.78	18	chipseal	20
Calle Francisca		Calle Estevan	Dead End	1.07	18	basecourse	20
Sloman Lane	70A	West Alameda CR70	Dead End	0.14	22	cold millings	20
				0.11	22	asphalt	20
				0.46	20	dirt	20
			total miles	4.63			
Public Housing-Valle Vista							5
Las Lomas Drive		Sierra Place North	San Mateo Way North	0.12	30	asphalt	21
San Mateo Way North		Valle Vista Blvd	Val Verde Drive	0.19	32	asphalt	21
Sierra Place North		Valle Vista Blvd	Val Verde Drive	0.19	32	asphalt	21
Tusa Drive		Sierra Place North	San Mateo Way North	0.12	30	asphalt	21
Val Verde Drive		Sierra Place North	San Mateo Way North	0.12	30	asphalt	21
			total miles	0.74			
Puesta Del Sol Subdivision							5
Calle Sin Sonte		NM 599 Frontage Rd	Camino del Prado	0.30	18	chipseal	20
				0.65	18	basecourse	20
Entrada	68	NM 599 Frontage Rd	Calle Sin Sonte	0.35	18	chipseal	20
				0.12	18	asphalt	20
Entrada	68	CR 70 W Alameda	Dead End	0.15	18	dirt	20
Camino Peralta		CR 68	Dead End	0.53	18	chipseal	20
				0.26	18	dirt	20
Calle Espejo		Camino Peralta	Calle Sin Sonte	0.54	18	basecourse	20
Calle Verada		Camino Peralta	Camino del Prado	0.43	18	basecourse	20
Calle El Gancho		Calle Verada	Camino del Prado	0.37	18	basecourse	20

EXHIBIT B

SANTA FE COUNTY ROADS MAINTENANCE DISTRICT II

MAINTENANCE DISTRICT II ROUTE NAME	ROUTE NUMBER	FROM: BEGINNING TERMINI	TO: ENDING TERMINI	MILEAGE LENGTH OF MAINTAINED SECTION <small>miles</small>	TOTAL ROADWAY WIDTH <small>feet</small>	SURFACE TYPE	Map Page
Puesta Del Sol Subdivision							
Camino del Prado		Camino Espejo	Private Road	0.33	18	basecourse	20
			total miles	4.03			
Racetrack Subdivision							
Camino Mocho		CR 56	Camino Largo	0.15	21	dirt	5
Paseo de San Antonio		CR 56	Dead End	0.16	12	dirt	21
Calle Corto		CR 56	Camino Largo	0.18	21	dirt	21
Camino Largo		CR 56	Calle Corto	0.43	21	dirt	21
Camino Torcido Loop		CR 56	CR 56 (loop)	0.85	17 to 19	dirt	21
			total miles	1.77			
Rancho Alegre Subdivision							
Rancho Alegre Road		CR 45	Dead End	1.13	21	chipseal	7
				1.45	16 to 20	dirt	25
Miner Trail		Rancho Alegre Road	Dead End	0.17	18	dirt	25
Coyote Trail		Rancho Alegre Road	Dead End	0.70	18	dirt	25
San Marcos Trail		Coyote Trail	Private Road	0.25	18	dirt	25
Gallina Road		Rancho Alegre Road	Dead End	0.53	18	dirt	25
El Cerro Trail		Rancho Alegre Road	Dead End	0.17	18	dirt	25
Rancho Alegre Subdivision							
Bronze Trail		Rancho Alegre Road	Dead End	0.33	18	dirt	25
Bonanza Trail		Rancho Alegre Road	Dead End	0.63	18	dirt	25
Gold Trail		Rancho Alegre Road	Dead End	0.47	18 to 20	dirt	25
Copper Trail		Rancho Alegre Road	Dead End	0.34	18	dirt	25
			total miles	6.17			
Rancho de la Luna Subdivision							
Florence Road		Mutt Nelson Road	Prince Road	0.19	18.5	dirt	5
Barton		Mutt Nelson Road	Prince Road	0.19	18.5	dirt	21
Prince Road		Dead End	Dead End	0.47	18.5	dirt	21
			total miles	0.85			
Rancho Viejo Subdivision							
Rancho Viejo Blvd		SR 14	Avenida Del Sur	1.65	24	asphalt	5
Richards Avenue		Avenida Del Sur	A Va Nu Po	1.91	26	asphalt	5

EXHIBIT B

SANTA FE COUNTY ROADS MAINTENANCE DISTRICT II

MAINTENANCE DISTRICT II ROUTE NAME	ROUTE NUMBER	FROM: BEGINNING TERMINI	TO: ENDING TERMINI	MILEAGE LENGTH OF MAINTAINED SECTION <small>miles</small>	TOTAL ROADWAY WIDTH <small>feet</small>	SURFACE <small>type</small>	Map Page
Rancho Viejo Subdivision							
Avenida Del Sur		Richards Avenue	A Va Nu Po	1.45	24	asphalt	5
A Va Nu Po		Avenida Del Sur	Private Road	0.87	24	asphalt	5
			total miles	5.88			
Remuda Ridge Subdivision							
North Chaparral		Calle Prado	Dead End	0.10	22	cold millings	21
Reata Road		W. Frontage Road	Dead End	0.64	22	cold millings	21
Chalan Road		Reata Road	Dead End	0.32	22	cold millings	21
Camino Charro		Reata Road	Dead End	0.22	22	cold millings	21
Calle Prado		Camino Charro	Chalan Road	0.36	22	cold millings	21
South Chaparral		Calle Prado	Dead End	0.10	22	cold millings	21
Chalan Way		Chalan Road	Cottontail	0.05	20	dirt	21
			total miles	1.79			
Taylor Subdivision							
Taylor Loop		I-25 Frontage Rd	I-25 Frontage Rd	0.91	22	asphalt	5
Taylor Road		I-25 Frontage Rd	Taylor Loop	0.34	22	asphalt	21
			total miles	1.25			
Tierra de Oro Subdivision							
Blue Jay Drive		Camino la Tierra	West Wild Flower Dr.	0.42	24	chipseal	3
Cosmo Circle		Camino la Tierra	Dead End	0.15	24	chipseal	19
Dogwood Circle		East Wildflower Dr.	Dead End	0.17	18	chipseal	19
East Wildflower Drive		Camino la Tierra	Dead End	0.78	16 to 25	chipseal	18
West Wildflower Drive		Camino la Tierra	Dead End	0.45	23	chipseal	18
Elk Circle		Blue Jay Drive	Dead End	0.16	24	chipseal	19
Foxtail Circle		Blue Jay Drive	Dead End	0.11	24	chipseal	19
Laurel Circle		North Sparrow Lane	Dead End	0.10	18 to 20	chipseal	19
North Sparrow Lane		West Wildflower Dr.	Dead End	0.22	17 to 27	chipseal	19
Sunflower Circle		East Wildflower Dr.	Dead End	0.14	25	chipseal	19
Thistle Lane		East Wildflower Dr.	Dead End	0.33	24	chipseal	18
			total miles	3.03			