


Daniel "Danny" Mayfield
Commissioner, District 1

Virginia Vigil
Commissioner, District 2

Robert A. Anaya
Commissioner, District 3



Kathy Holian
Commissioner, District 4

Liz Stefanics
Commissioner, District 5

Katherine Miller
County Manager

MEMORANDUM

Date: August 30, 2011

To: Board of County Commissioners

From: Erle Wright, Data Integration Administrator, GIS Division *AEW*

Via: Katherine Miller, Santa Fe County Manager

Subject: **Request Authorization to Publish Title and General Summary of an Ordinance Adopting the Santa Fe County Redistricting Plan**

Issue

In preparation for the selection and adoption of a final 2011 County Commission Redistricting Plan, Santa Fe County must publish Title and General Summary of an Ordinance that will adopt this plan.

Background

The task of redistricting is performed every 10 years following the each decennial census. It is necessary to ensure that the populations of the commission districts in the county are nearly equal. Santa Fe County moved from a three (3) member to five (5) member County Commission under the authority of Santa Fe County Ordinance No. 1989-10. This 1989 Ordinance enumerated each of the five districts and listed the individual precincts that comprise each district. Ordinance 1992-7 reassigned precincts to each district based upon the 1990 Census. Ordinance 2001-13 reassigned precincts to each district based upon the 2000 Census. The attached Ordinance, 2011-___, will reassign precincts to each district based upon the 2010 Census and the redistricting plan that the Board selects following the appropriate Public Hearings.

Please note, in its current form, the attached Ordinance defines the Commission Districts by the listing of precincts that would result from the adoption of 2011 Redistricting Option A. This precinct listing is merely a 'placeholder' in the attached Ordinance and will be replaced by the precinct list that corresponds to the final redistricting plan selected by the Board.

Action

In order to hold the necessary Public Hearings on the Ordinance adopting 2011 County Commission Redistricting Plan, the Commission must authorize the publication of Title and General Summary of this Ordinance.

**THE BOARD OF COUNTY COMMISSIONERS OF
SANTA FE COUNTY, NEW MEXICO**

ORDINANCE NO. 2011-_____

**AN ORDINANCE
ADOPTING THE SANTA FE COUNTY REDISTRICTING PLAN, AMENDING
ORDINANCE NO. 1989-10, AND REPEALING ORDINANCE NO. 2001-13, TO
REASSIGN PRECINCTS ACCORDING TO THE FIVE COMMISSION DISTRICTS,
IN ACCORDANCE WITH THE 2010 U.S. CENSUS AND ACCORDING TO
COUNTY REDISTRICTING**

WHEREAS, Santa Fe County Ordinance No. 1989-10 enumerates the five commission districts and sets forth those precincts which comprise those commission districts;

WHEREAS, Santa Fe County Ordinance No. 2001-13 amended Ordinance No. 1989-10 by reassigning precincts according to the five commission districts, in accordance with the 2000 U.S. Census; and

WHEREAS, the lines dividing and setting forth the five commission districts for the County of Santa Fe should be redrawn in accordance with the 2010 U.S. Census.

NOW THEREFORE, BE IT ORDAINED by the Board of County Commissioners of Santa Fe County that:

- A. This Ordinance repeals and replaces Ordinance No. 2001-13.
- B. Ordinance No. 1989-10, Section 2 is hereby deleted, and the following is inserted in its place to implement the 2011 redistricting plan approved by the Board of County Commissioners:

**SECTION 2
COUNTY COMMISSION DISTRICTS**

Section 2.1 NUMBERS: As of the first day of January, 1991, the County shall be divided by precinct into five compact, contiguous, and substantially equally populated county commission districts as follows:

Section 2.2 DISTRICT 1: County Commission district ONE shall be comprised of the following precincts: 1, 2, 3, 4, 5, 6, 7, 8, 9, 10, 22, 23, 26, 27, 28, 30, 36, 40, 58, 59, 60, 61, 79, 83, 87.

Section 2.3 DISTRICT 2: County Commission district TWO shall be comprised of the following precincts: 11, 20, 21, 24, 25, 31, 32, 33, 34, 43, 66, 67, 80, 82.

Section 2.4 DISTRICT 3: County Commission district THREE shall be comprised of the following precincts: 12, 15, 16, 17, 18, 19, 62, 64, 72, 73, 84, 85, 86.

Section 2.5 DISTRICT 4: County Commission district FOUR shall be comprised of the following precincts: 13, 29, 35, 37, 41, 42, 44, 45, 46, 47, 48, 50, 51, 52, 53, 54, 55, 57, 68, 76, 77, 81.

Section 2.6 DISTRICT 5: County Commission district FIVE shall be comprised of the following precincts: 14, 38, 39, 49, 56, 63, 65, 69, 70, 71, 74, 75, 78, 88.

- C. This Ordinance shall become effective thirty days after it is duly recorded by the Santa Fe County Clerk.

PASSED AND ENACTED THIS _____ DAY OF _____, 2011.

**THE BOARD OF COUNTY COMMISSIONERS
OF SANTA FE COUNTY, NEW MEXICO**

By _____
Virginia Vigil, Chair

ATTEST:

Valerie Espinoza, Santa Fe County Clerk

APPROVED AS TO FORM:




Stephen C. Ross, Santa Fe County Attorney

Daniel "Danny" Mayfield
Commissioner, District 1

Virginia Vigil
Commissioner, District 2

Robert A. Anaya
Commissioner, District 3



Kathy Holian
Commissioner, District 4

Liz Stefanics
Commissioner, District 5

Katherine Miller
County Manager

MEMORANDUM

Date: August 30, 2011

To: Board of County Commissioners

From: Erle Wright, Data Integration Administrator, GIS Division *AEW*

Via: Jack Kolkmeyer, Director, Growth Management Department *JK*

Subject: Continuation of Presentation of Draft County Commission Redistricting Plans

Issue

The Santa Fe County GIS Division has prepared several new variants of the three (3) redistricting plan options presented at the August 9, 2011 meeting based upon direction received from the Board. All redistricting plan options are open for the Board's review, consideration and discussion.

Background

The 2010 Decennial Census data for Santa Fe County has revealed that Santa Fe County's County Commission districts must be adjusted in order to balance population as equally as possible among each of the five districts. The basic principles of districting (Equal Population, Avoid Dilution of Minority Voting Strength, Compactness, Contiguity, and Maintenance of Communities of Interest) are being applied to all options brought forward for the Board's consideration.

Based upon direction received from the Board at its July 12, 2011 and July 26, 2011 meetings, the GIS Division prepared and presented three (3) redistricting scenarios/plans for the Board's consideration. Option A was a 'least change' scenario. Option B was an attempt to equalize, or at least normalize, the incorporated ('urban') vs. unincorporated ('rural') populations while still preserving the 'core constituencies' of each district. Option C utilized predominately major roads & visible features (rivers, railroads) as district boundaries. After reviewing each of these three options, the Board requested that new variations of these redistricting scenarios/plans be prepared.

Attached are the original three (3) redistricting plan options followed by eight (8) new redistricting plan options developed in response to the Board's August 9, 2011 requests.

Action

The redistricting plans prepared for the Board's review today should be viewed as second phase drafts and refinements of the original three (3) redistricting plan options. All redistricting plan options remain open for the Board's review, consideration and discussion. The only actions needed from the Board today are continued a review and discussion of each option and possible suggestions for further refinement and/or requests for other alternative plans to be prepared. Such action today will facilitate efficient and effective Public Hearings on final proposed plans on September 27 and October 11 with final plan selection and adoption targeted for the October 11, 2011 Commission meeting.

Population Breakdown of Current Santa Fe County Commission Districts and Proposed Redistricting Options

CURRENT CONDITIONS

2010 Total County Population by Race		Non-Hispanic Origin				Hispanic		2 or More Races		Estimated Urban Population
Total Population	Ideal Population per Commission District	White	Native American	Black	Asian & Other	White	Native American	Black	Asian & Other	86,201
144,170	28,834	63,291	3,271	947	1,963	73,015	3,271	947	1,963	59,800
		43.9%	2.3%	0.7%	1.4%	50.6%	2.3%	0.7%	1.4%	59.8%

2010 Totals for Existing Commission Districts

Comm. Dist.	Pct. Cont.	Population per District	Deviation (max +/- 5%)	Non-Hispanic Origin					2 or More Races	Estimated Urban Population
				White	Native American	Black	Asian & Other	2 or More Races		
1	24	26,023	-2,811	9,654	1,635	118	279	118	248	12,120
2	16	28,164	-670	12,430	338	165	355	165	312	19,166
3	14	32,842	4,008	12,711	461	203	429	203	356	21,003
4	19	26,045	-2,789	14,230	320	185	445	185	379	18,776
5	15	31,096	2,262	14,266	517	276	455	276	388	15,136

Totals for Proposed Redistricting Options

Comm. Dist.	Pct. Cont.	Population per District	Deviation (max +/- 5%)	Non-Hispanic Origin					2 or More Races	Estimated Urban Population
				White	Native American	Black	Asian & Other	2 or More Races		

Option A

1	25	27,569	-1,265	10,910	1,658	120	302	120	276	12,893
2	14	29,833	999	10,626	366	188	322	188	306	21,608
3	13	27,952	-882	12,014	395	167	401	167	312	16,113
4	22	29,304	470	16,413	347	209	497	209	427	22,035
5	14	29,512	678	13,328	505	263	441	263	362	13,552

Option B

1	26	29,739	905	10,738	1,701	151	345	151	317	15,836
2	10	29,257	423	8,374	337	141	259	141	226	17,620
3	13	28,408	-426	12,144	436	242	427	242	316	16,453
4	22	28,214	-620	17,196	312	182	485	182	415	19,871
5	17	28,552	-282	14,839	485	231	447	231	409	16,421

Option C

1	26	29,739	905	11,305	1,674	139	352	139	326	15,836
2	10	28,498	-336	8,674	350	154	263	154	228	19,500
3	12	27,896	-938	11,916	403	176	440	176	318	16,453
4	24	29,540	706	17,429	344	210	496	210	428	20,801
5	16	28,497	-337	13,967	500	268	412	268	383	13,611

Option B1

1	26	29,342	508	10,759	1,700	150	338	150	331	15,439
2	10	28,498	-336	8,674	350	154	263	154	228	19,500
3	13	28,292	-542	12,204	405	177	445	177	324	16,453
4	23	29,541	707	17,687	316	198	505	198	417	21,198
5	16	28,497	-337	13,967	500	268	412	268	383	13,611

Option B2

1	25	29,611	777	11,981	1,289	156	372	156	323	18,275
2	12	29,185	351	8,356	743	147	246	147	236	17,620
3	13	28,292	-542	12,204	405	177	445	177	324	16,453
4	21	27,953	-881	17,253	307	189	471	189	427	17,432
5	17	29,129	295	13,497	527	278	429	278	373	16,421

Population Breakdown of Current Santa Fe County Commission Districts and Proposed Redistricting Options

CURRENT CONDITIONS

Total County Population by Race		Ideal Population per Commission District	Non-Hispanic Origin					Estimated Urban Population
		28,834	White	Native American	Black	Asian & Other	2 or More Races	86,201
Total Population	144,170	73,015	63,291	3,271	947	1,963	1,683	59.8%

2010 Totals for Existing Commission Districts		Non-Hispanic Origin					Estimated Urban Population										
Comm. Dist.	Pct. Population per District	Deviation (max +/- 5%)	White	Native American	Black	Asian & Other	2 or More Races	12,120									
1	24	26,023	-2,811	-9.75%	14,089	54.1%	9,654	37.1%	1,635	6.3%	279	1.1%	248	1.0%	46.6%		
2	16	28,164	-670	-2.32%	14,564	51.7%	12,430	44.1%	338	1.2%	165	0.6%	355	1.3%	312	1.1%	19,166
3	14	32,842	4,008	13.90%	18,682	56.9%	12,711	38.7%	461	1.4%	203	0.6%	429	1.3%	356	1.1%	21,003
4	19	26,045	-2,789	-9.67%	10,486	40.3%	14,230	54.6%	320	1.2%	185	0.7%	445	1.7%	379	1.5%	18,776
5	15	31,096	2,262	7.84%	15,194	48.9%	14,266	45.9%	517	1.7%	276	0.9%	455	1.5%	388	1.2%	15,136

Totals for Proposed Redistricting Options		Non-Hispanic Origin					Estimated Urban Population	
Comm. Dist.	Pct. Population per District	Deviation (max +/- 5%)	White	Native American	Black	Asian & Other	2 or More Races	15,836

Option C1		Non-Hispanic Origin					Estimated Urban Population										
1	26	29,739	905	3.14%	15,943	53.6%	11,305	38.0%	1,674	5.6%	139	0.5%	352	1.2%	326	1.1%	15,836
2	10	28,498	-336	-1.17%	18,829	66.1%	8,674	30.4%	350	1.2%	154	0.5%	263	0.9%	228	0.8%	19,500
3	13	28,292	-542	-1.88%	14,737	52.1%	12,204	43.1%	405	1.4%	177	0.6%	445	1.6%	324	1.1%	16,453
4	23	29,144	310	1.08%	10,539	36.2%	17,141	58.8%	342	1.2%	209	0.7%	491	1.7%	422	1.4%	20,801
5	16	28,497	-337	-1.17%	12,967	45.5%	13,967	49.0%	500	1.8%	268	0.9%	412	1.4%	383	1.3%	13,611

Option C2		Non-Hispanic Origin					Estimated Urban Population										
1	26	29,627	793	2.75%	15,253	51.5%	11,839	40.0%	1,696	5.7%	146	0.5%	358	1.2%	335	1.1%	14,951
2	11	29,385	551	1.91%	19,852	67.6%	8,499	28.9%	362	1.2%	163	0.6%	264	0.9%	245	0.8%	21,160
3	13	28,292	-542	-1.88%	14,737	52.1%	12,204	43.1%	405	1.4%	177	0.6%	445	1.6%	324	1.1%	16,453
4	22	28,369	-465	-1.61%	10,206	36.0%	16,782	59.2%	308	1.1%	193	0.7%	484	1.7%	396	1.4%	20,026
5	16	28,497	-337	-1.17%	12,967	45.5%	13,967	49.0%	500	1.8%	268	0.9%	412	1.4%	383	1.3%	13,611

Option C3		Non-Hispanic Origin					Estimated Urban Population										
1	26	29,411	577	2.00%	15,095	51.3%	11,838	40.3%	1,670	5.7%	140	0.5%	354	1.2%	314	1.1%	14,735
2	11	29,385	551	1.91%	19,852	67.6%	8,499	28.9%	362	1.2%	163	0.6%	264	0.9%	245	0.8%	21,160
3	13	28,292	-542	-1.88%	14,737	52.1%	12,204	43.1%	405	1.4%	177	0.6%	445	1.6%	324	1.1%	16,453
4	22	28,585	-249	-0.86%	10,364	36.3%	16,783	58.7%	334	1.2%	199	0.7%	488	1.7%	417	1.5%	20,242
5	16	28,497	-337	-1.17%	12,967	45.5%	13,967	49.0%	500	1.8%	268	0.9%	412	1.4%	383	1.3%	13,611

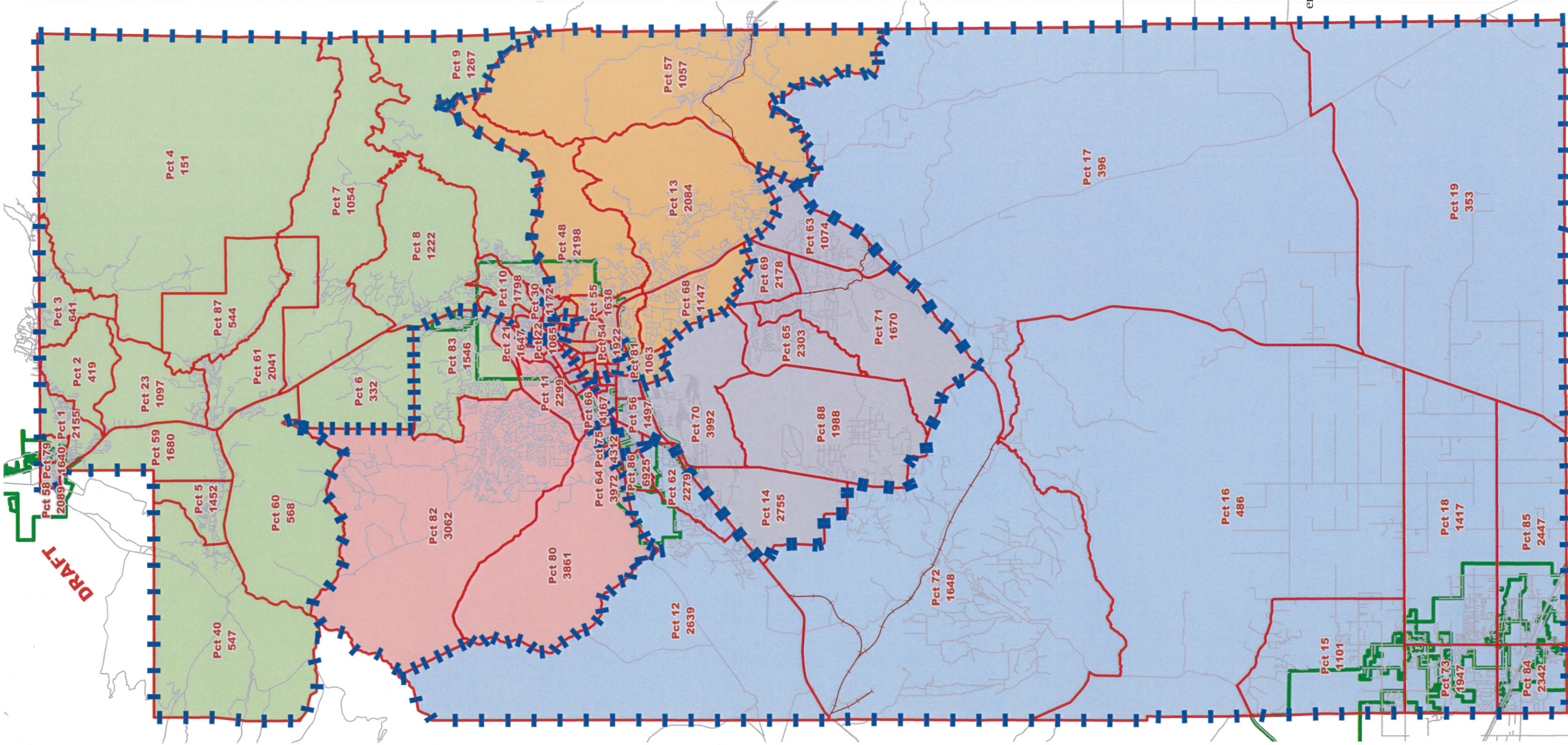
Option C4		Non-Hispanic Origin					Estimated Urban Population										
1	26	29,348	514	1.78%	15,424	52.6%	11,419	38.9%	1,681	5.7%	152	0.5%	354	1.2%	318	1.1%	15,445
2	11	29,646	812	2.82%	19,432	65.5%	9,180	31.0%	359	1.2%	158	0.5%	273	0.9%	244	0.8%	20,648
3	13	28,292	-542	-1.88%	14,737	52.1%	12,204	43.1%	405	1.4%	177	0.6%	445	1.6%	324	1.1%	16,453
4	22	28,387	-447	-1.55%	10,455	36.8%	16,521	58.2%	326	1.1%	192	0.7%	479	1.7%	414	1.5%	20,044
5	16	28,497	-337	-1.17%	12,967	45.5%	13,967	49.0%	500	1.8%	268	0.9%	412	1.4%	383	1.3%	13,611

Option D		Non-Hispanic Origin					Estimated Urban Population										
1	26	27,605	-1,229	-4.26%	14,369	52.1%	10,882	39.4%	1,650	6.0%	129	0.5%	302	1.1%	273	1.0%	13,702
2	16	28,164	-670	-2.32%	14,564	51.7%	12,430	44.1%	338	1.2%	165	0.6%	355	1.3%	312	1.1%	19,166
3	12	30,167	1,333	4.62%	16,654	55.2%	12,130	40.2%	436	1.4%	194	0.6%	410	1.4%	343	1.1%	19,864
4	21	29,781	947	3.28%	10,970	36.8%	17,329	58.2%	338	1.1%	216	0.7%	489	1.6%	439	1.5%	17,194
5	13	28,453	-381	-1.32%	16,458	57.8%	10,520	37.0%	509	1.8%	243	0.9%	407	1.4%	316	1.1%	16,276

Option D1		Non-Hispanic Origin					Estimated Urban Population										
1	27	29,803	969	3.36%	14,804	49.7%	12,540	42.1%	1,671	5.6%	138	0.5%	345	1.2%	305	1.0%	14,801
2	16	28,164	-670	-2.32%	14,564	51.7%	12,430	44.1%	338	1.2%	165	0.6%	355	1.3%	312	1.1%	19,166
3	13	27,952	-882	-3.06%	14,663	52.5%	12,014	43.0%	395	1.4%	167	0.6%	401	1.4%	312	1.1%	16,113
4	21	28,998	164	0.57%	13,697	47.2%	13,900	47.9%	340	1.2%	211	0.7%	445	1.5%	405	1.4%	22,828
5	11	29,253	419	1.45%	15,287	52.3%	12,407	42.4%	527	1.8%	266	0.9%	417	1.4%	349	1.2%	13,293

Santa Fe County 2011 Redistricting Option A

DRAFT



Legend

Redistricting Option A



District 1



District 2



District 3



District 4



District 5



Former District Boundaries



2011 Precinct Boundaries



Incorporated Areas



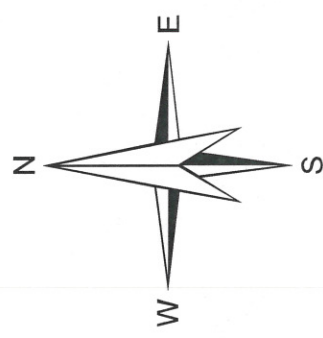
Roads



Railroads

1:260,000

1 inch approximately 4 miles



North American Vertical Datum 1988

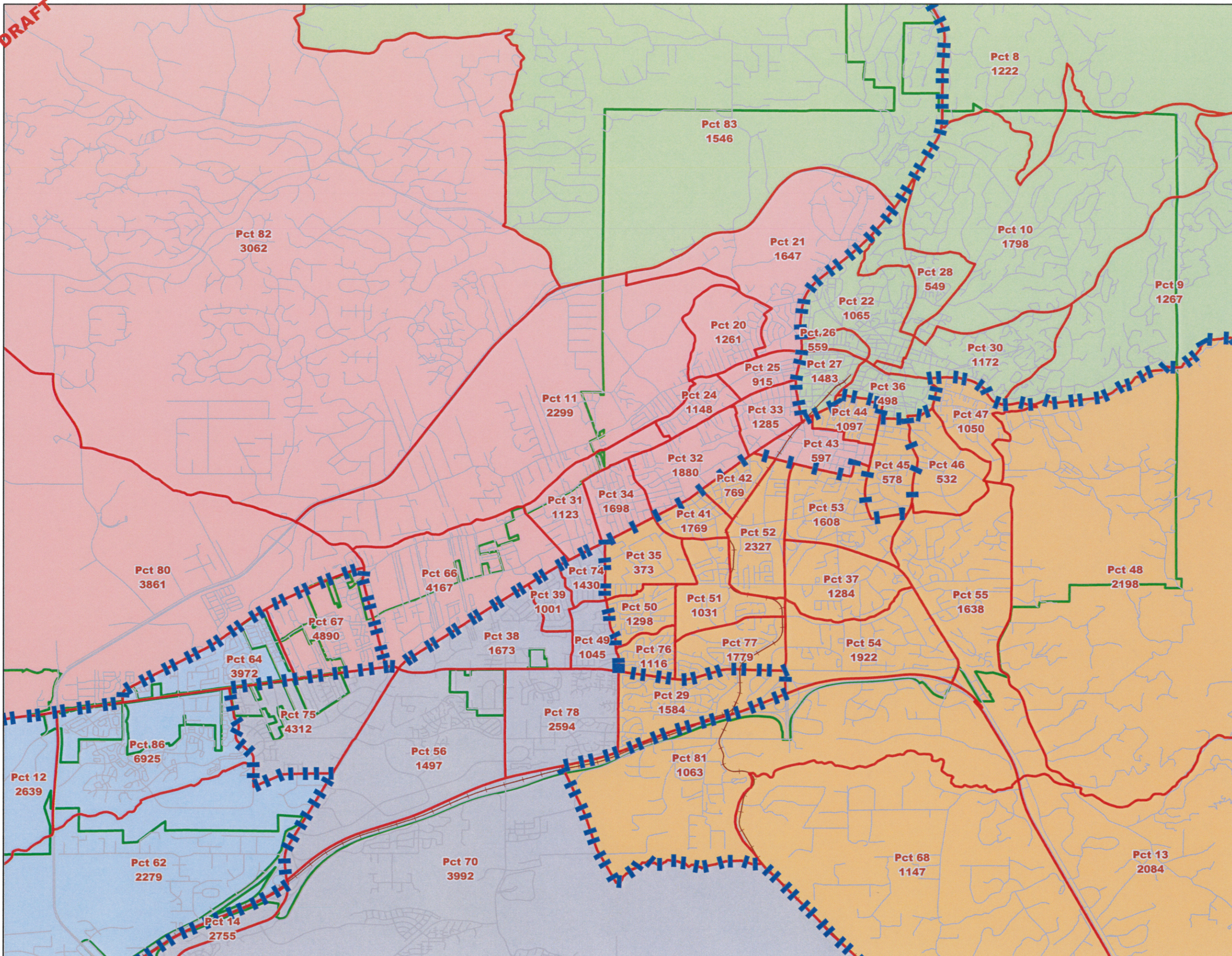
This information is for reference only.
Santa Fe County assumes no liability for
errors associated with the use of these data.
Users are solely responsible for
confirming data accuracy.



DRAFT

Santa Fe County 2011 Redistricting Option A

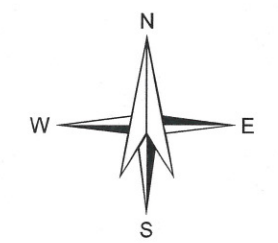
DRAFT



- Legend**
- Redistricting Option A
 - District 1
 - District 2
 - District 3
 - District 4
 - District 5
 - Former District Boundaries
 - 2011 Precinct Boundaries
 - Incorporated Areas
 - Roads

1:63,360
1 inch represents 1 mile

Miles
0.5 0.25 0 0.5 1 1.5



North American Vertical Datum 1988

This information is for reference only.
Santa Fe County assumes no liability for
errors associated with the use of these data.
Users are solely responsible for
confirming data accuracy.



August 1, 2011

Santa Fe County 2011 Redistricting Option B

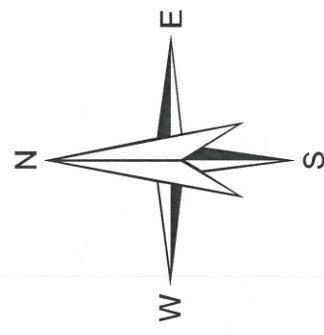
DRAFT

Legend

- Redistricting Option B
- District 1
- District 2
- District 3
- District 4
- District 5
- Former District Boundaries
- 2011 Precinct Boundaries
- Incorporated Areas
- Roads
- Railroads

1:260,000

1 inch approximately 4 miles

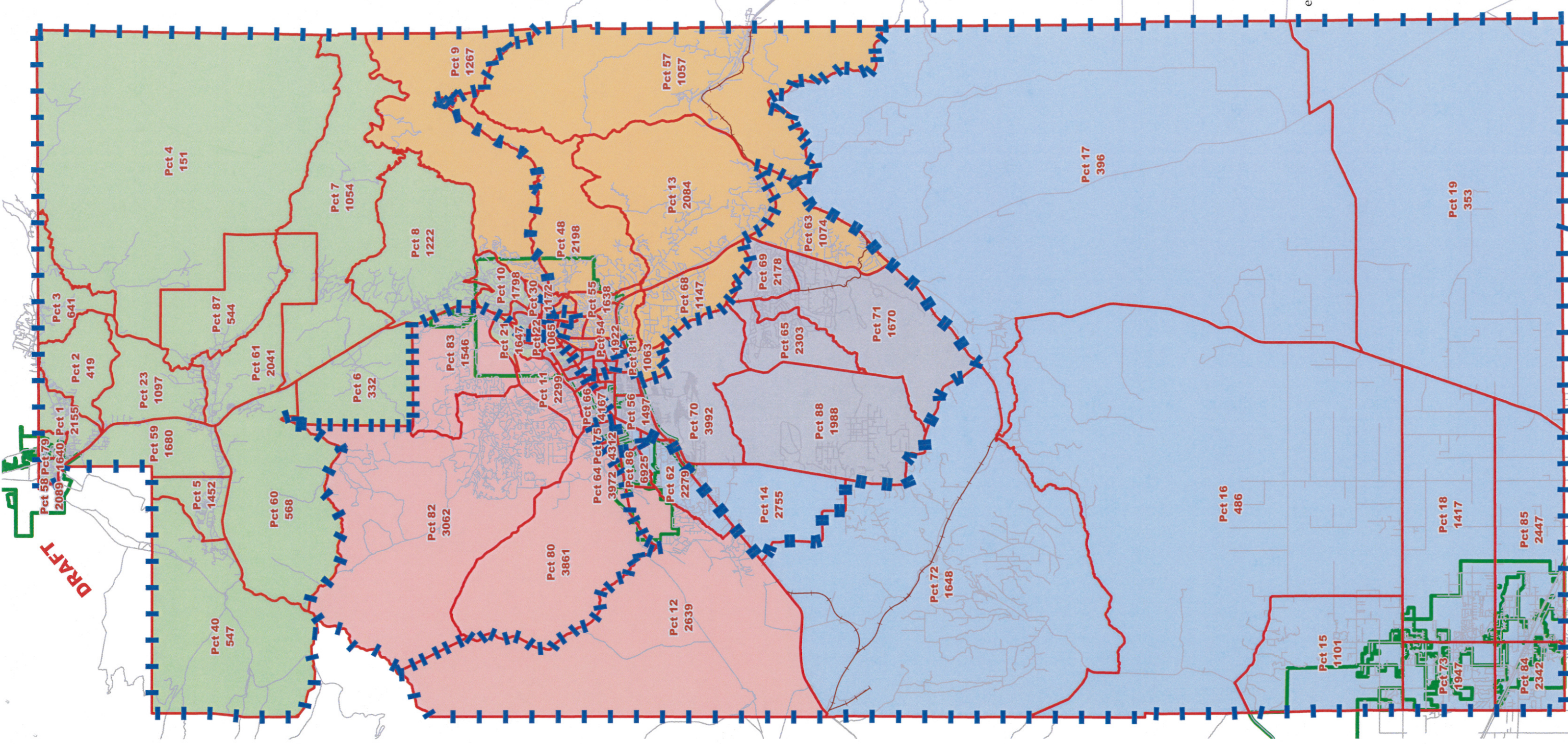


North American Vertical Datum 1988

This information is for reference only.
Santa Fe County assumes no liability for errors associated with the use of these data.
Users are solely responsible for confirming data accuracy.



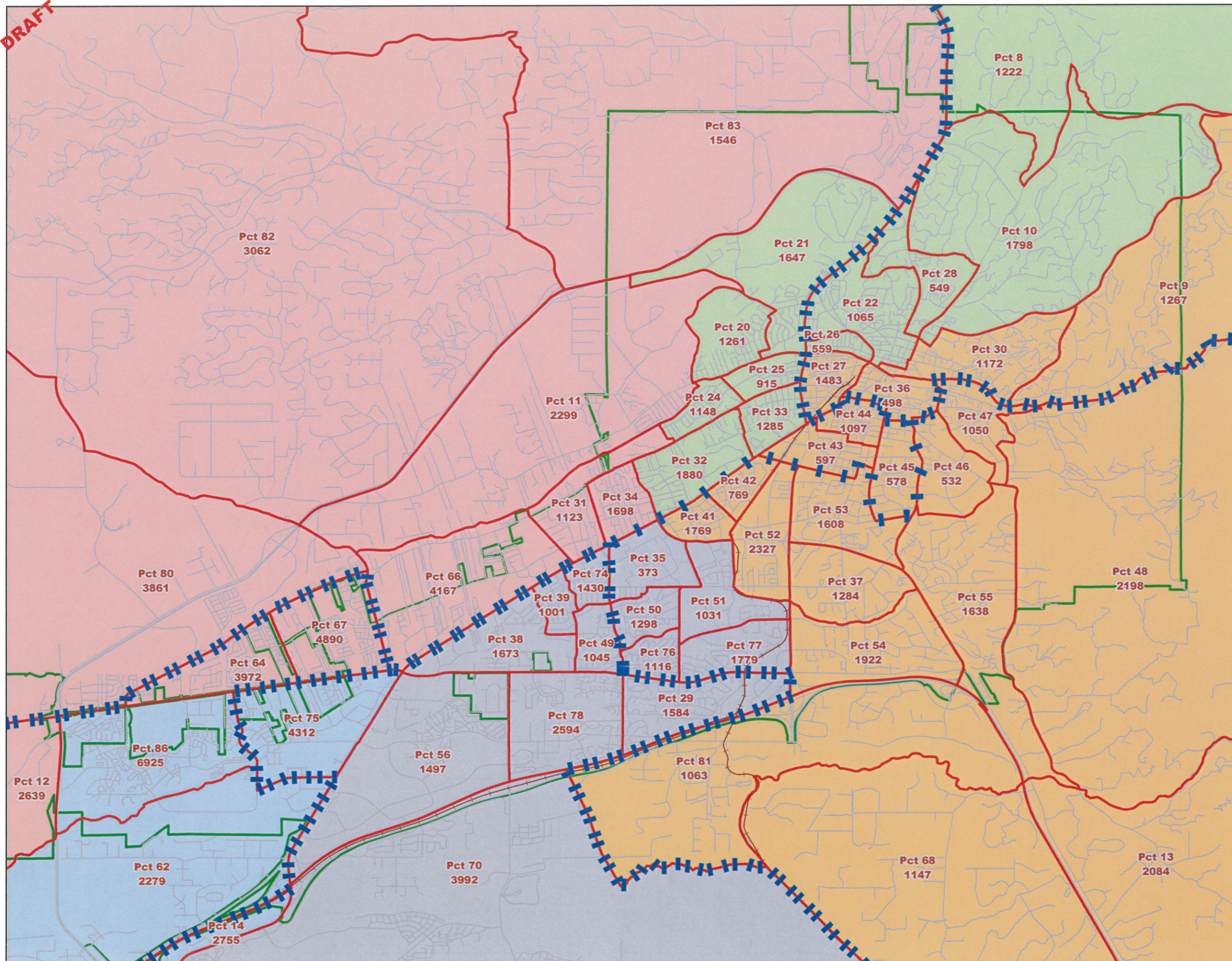
August 1, 2011



DRAFT

Santa Fe County 2011 Redistricting Option B

DRAFT

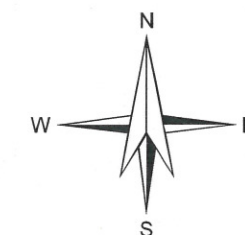
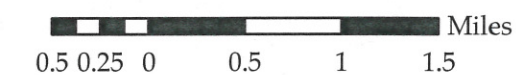


Legend

- Redistricting Option B
- District 1
 - District 2
 - District 3
 - District 4
 - District 5
 - Former District Boundaries
 - 2011 Precinct Boundaries
 - Incorporated Areas
 - Roads

1:63,360

1 inch represents 1 mile



North American Vertical Datum 1988

This information is for reference only.
 Santa Fe County assumes no liability for
 errors associated with the use of these data.
 Users are solely responsible for
 confirming data accuracy.



August 1, 2011

Santa Fe County 2011 Redistricting Option C

DRAFT

Legend

Redistricting Option C



District 1



District 2



District 3



District 4



District 5



Former District Boundaries



2011 Precinct Boundaries



Incorporated Areas



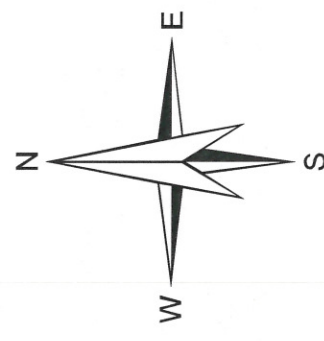
Roads



Railroads

1:260,000

1 inch approximately 4 miles

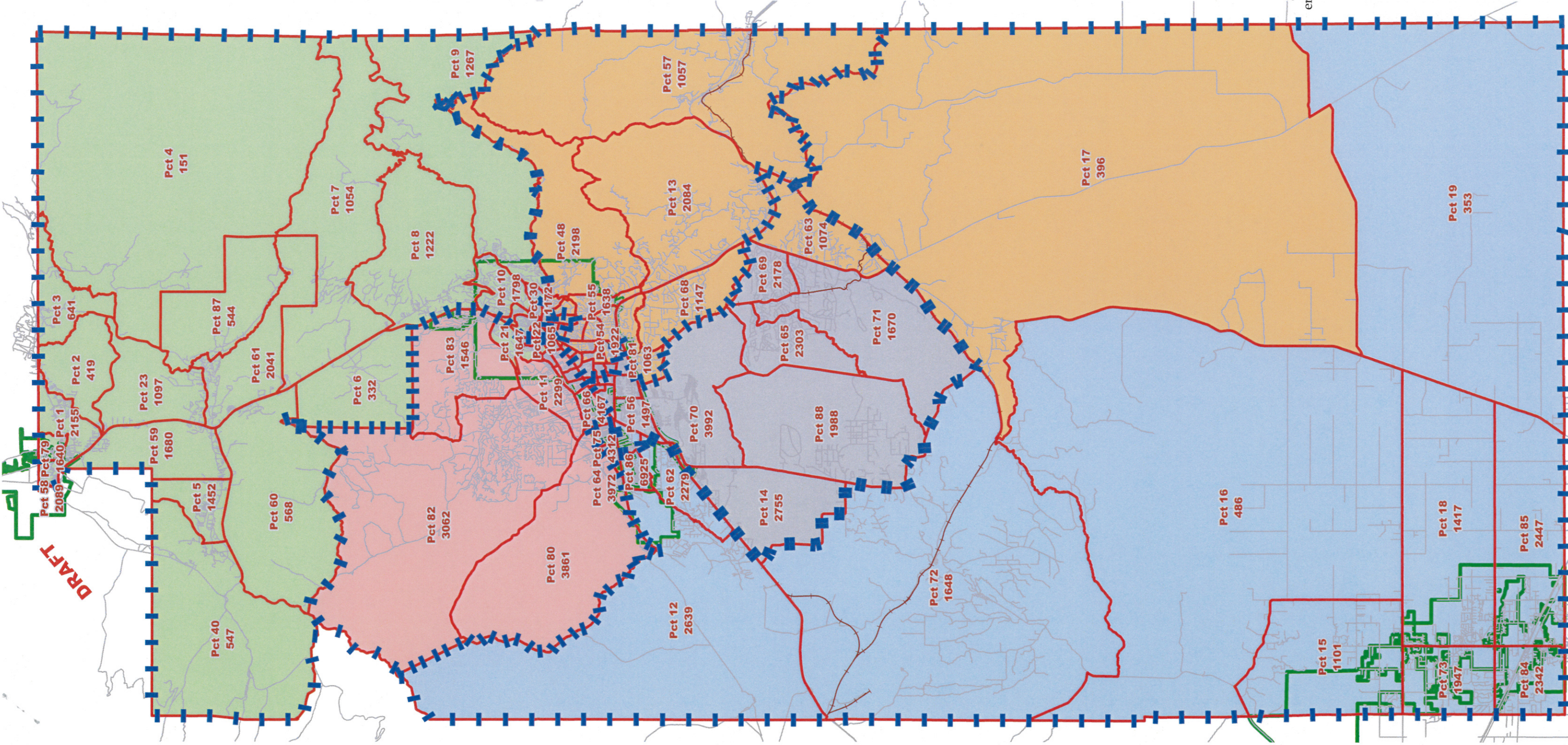


North American Vertical Datum 1988

This information is for reference only.
Santa Fe County assumes no liability for
errors associated with the use of these data.
Users are solely responsible for
confirming data accuracy.



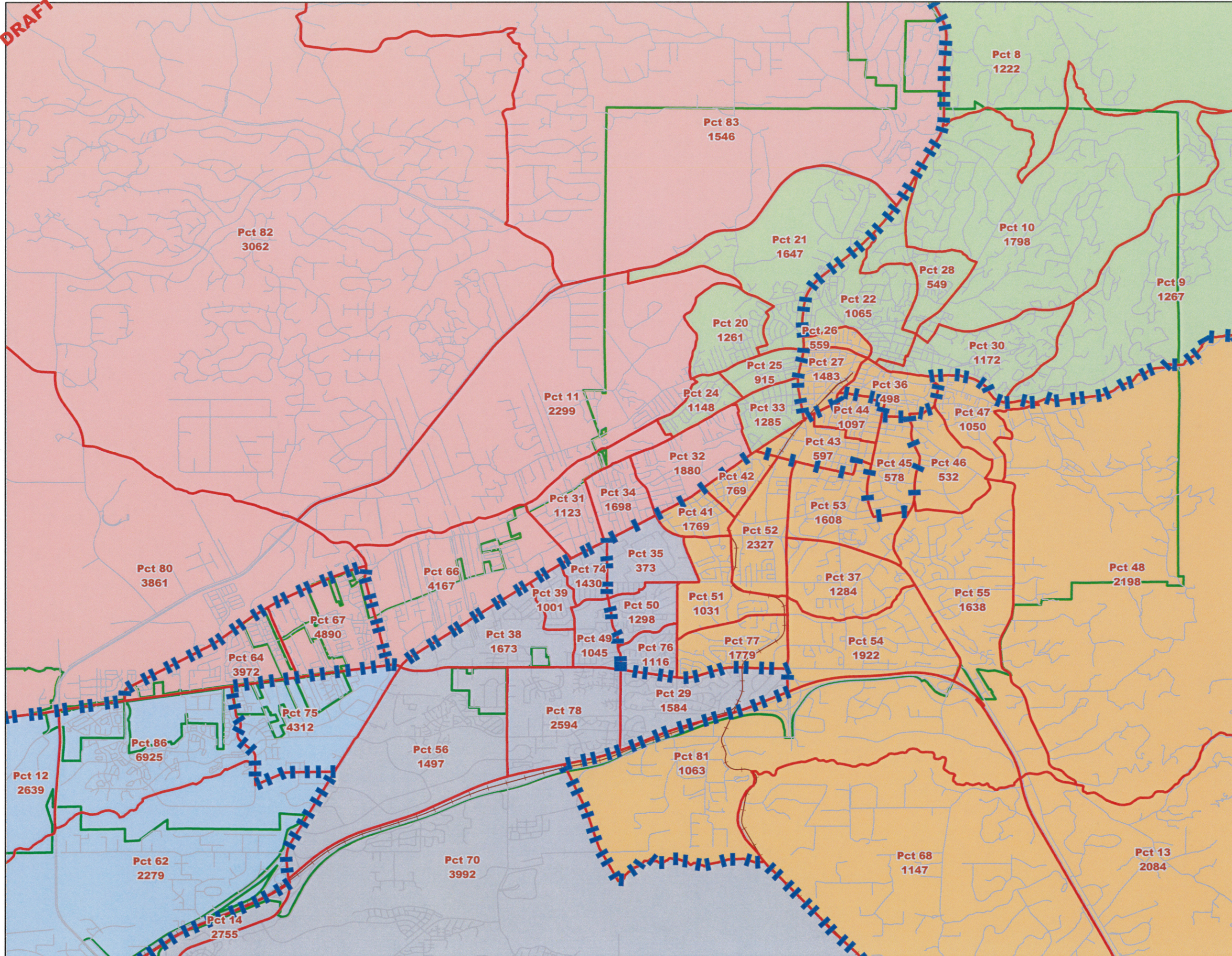
August 1, 2011



DRAFT

Santa Fe County 2011 Redistricting Option C

DRAFT



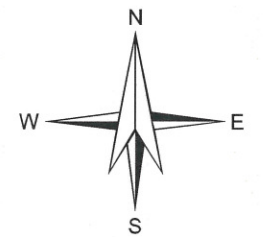
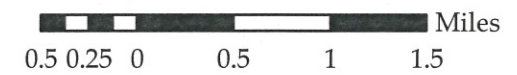
Legend

Redistricting Option C

- District 1
- District 2
- District 3
- District 4
- District 5
- Former District Boundaries
- 2011 Precinct Boundaries
- Incorporated Areas
- Roads

1:63,360

1 inch represents 1 mile



North American Vertical Datum 1988

This information is for reference only.
 Santa Fe County assumes no liability for
 errors associated with the use of these data.
 Users are solely responsible for
 confirming data accuracy.



August 1, 2011

Santa Fe County 2011 Redistricting Option B1

DRAFT

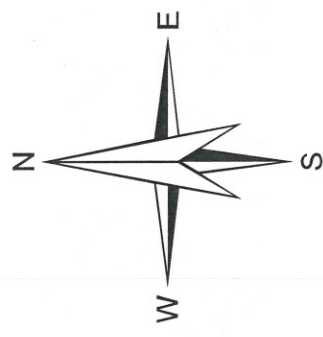
Legend

Redistricting Option B1

- District 1
- District 2
- District 3
- District 4
- District 5
- Former District Boundaries
- 2011 Precinct Boundaries
- Incorporated Areas
- Roads
- Railroads

1:260,000

1 inch approximately 4 miles

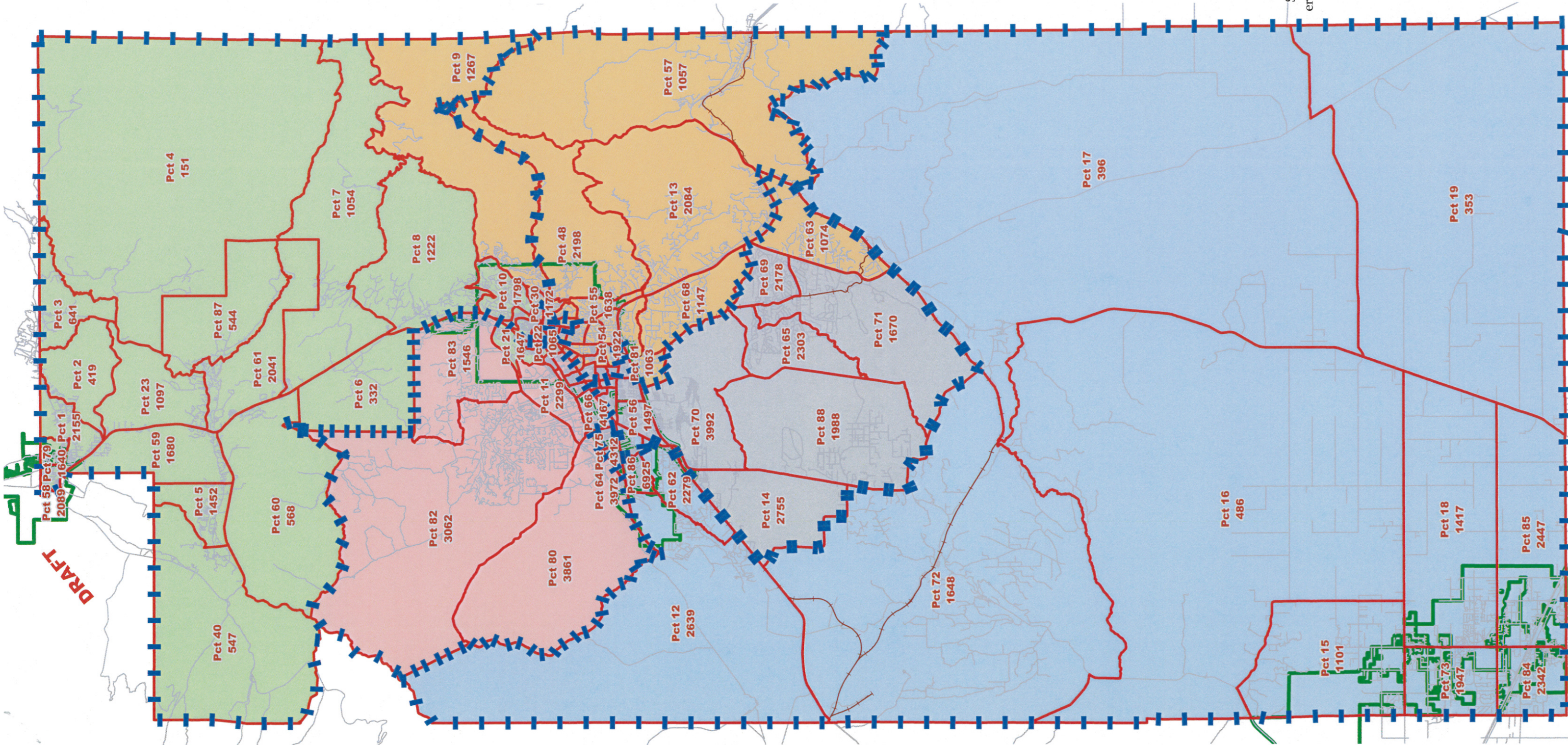


North American Vertical Datum 1988

This information is for reference only.
Santa Fe County assumes no liability for errors associated with the use of these data.
Users are solely responsible for confirming data accuracy.



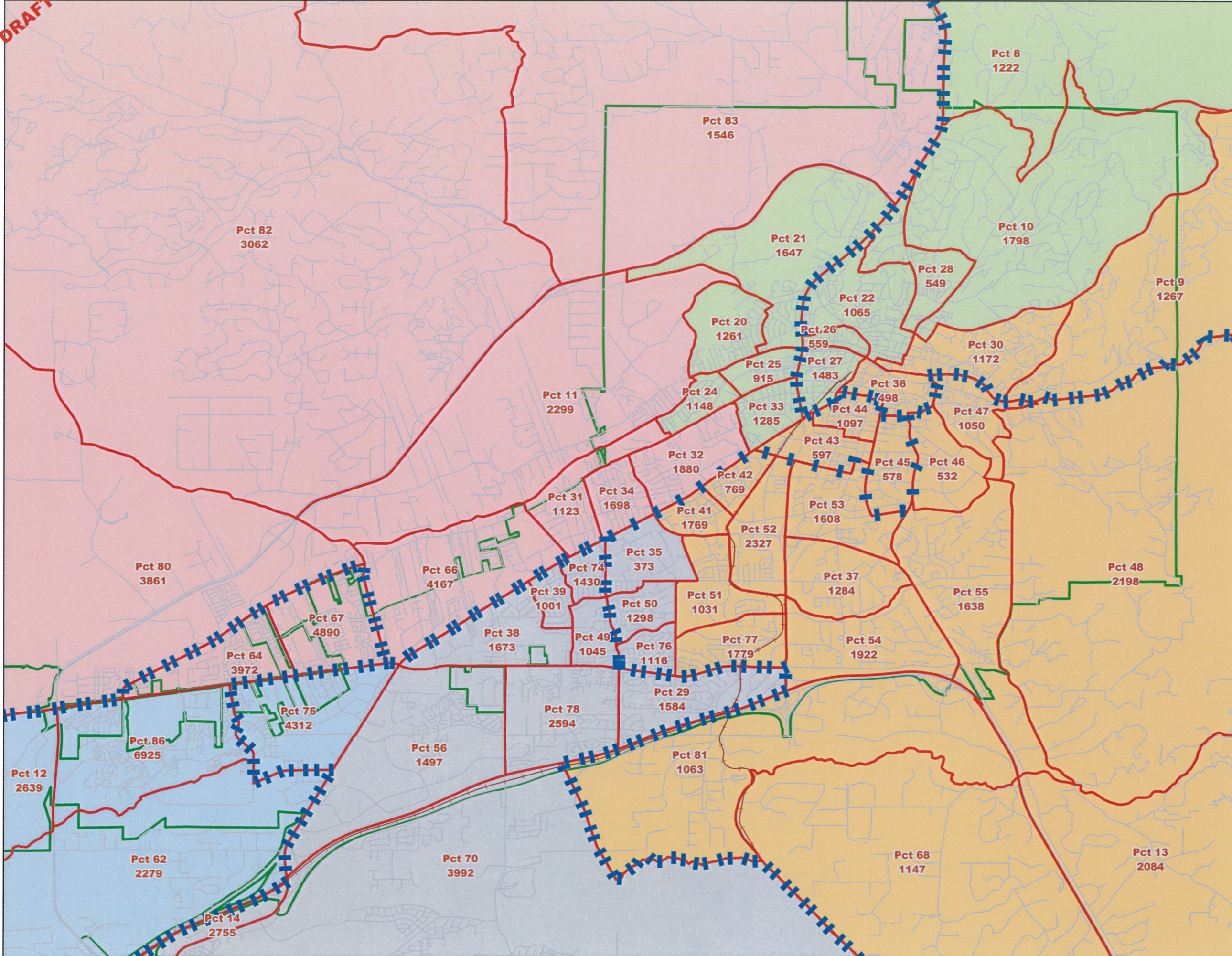
August 24, 2011



DRAFT

Santa Fe County 2011 Redistricting Option B1

DRAFT

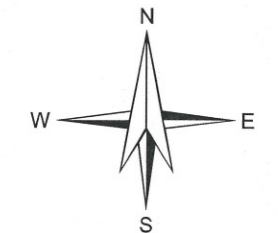
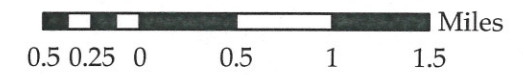


Legend

- Redistricting Option B1
- District 1
- District 2
- District 3
- District 4
- District 5
- Former District Boundaries
- 2011 Precinct Boundaries
- Incorporated Areas
- Roads

1:63,360

1 inch represents 1 mile



North American Vertical Datum 1988

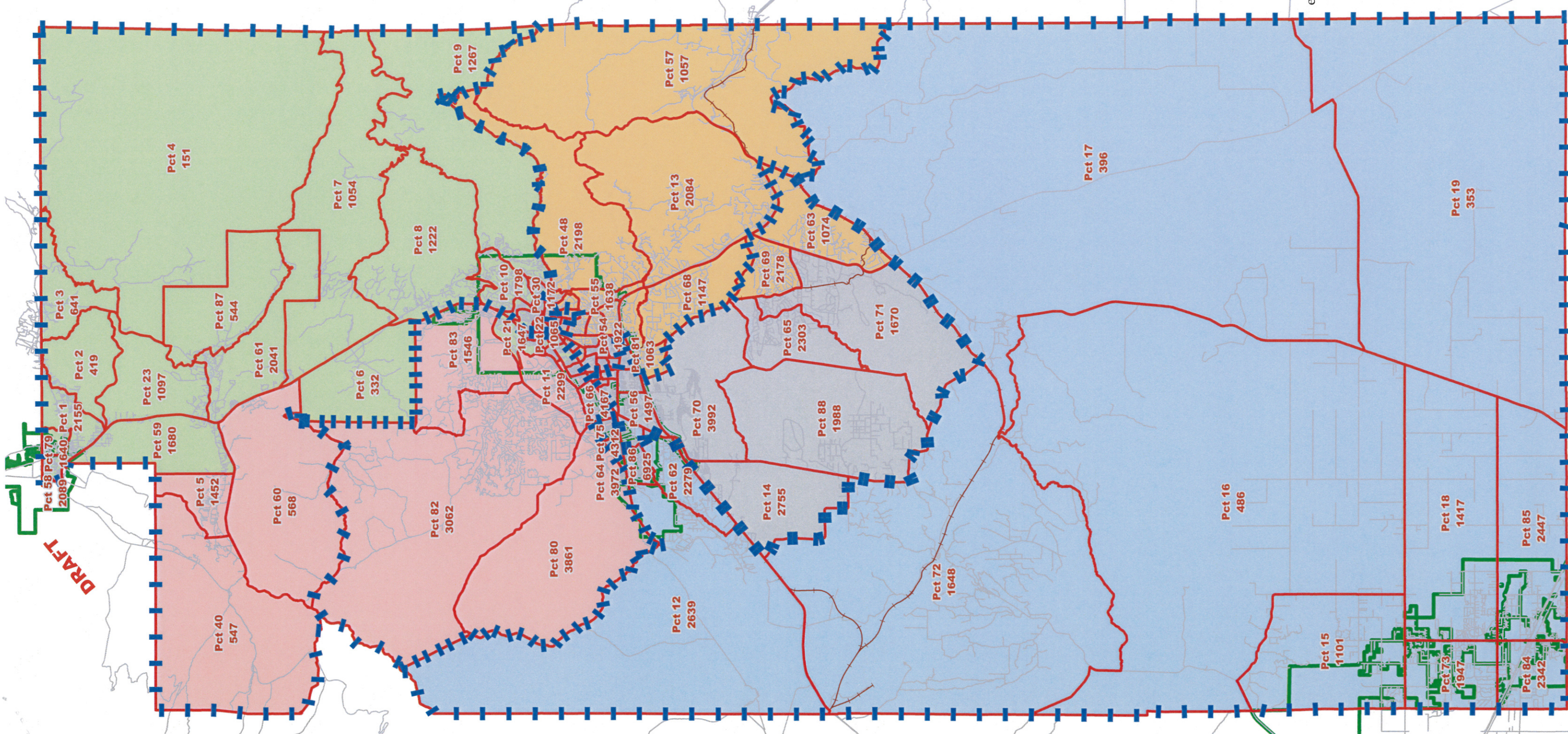
This information is for reference only. Santa Fe County assumes no liability for errors associated with the use of these data. Users are solely responsible for confirming data accuracy.



August 24, 2011

Santa Fe County 2011 Redistricting Option B2

DRAFT



Legend

Redistricting Option B2

District 1

District 2

District 3

District 4

District 5

Former District Boundaries

2011 Precinct Boundaries

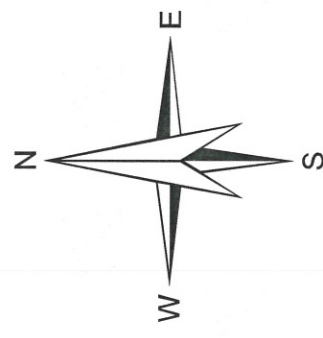
Incorporated Areas

Roads

Railroads


1:260,000

1 inch approximately 4 miles



North American Vertical Datum 1988

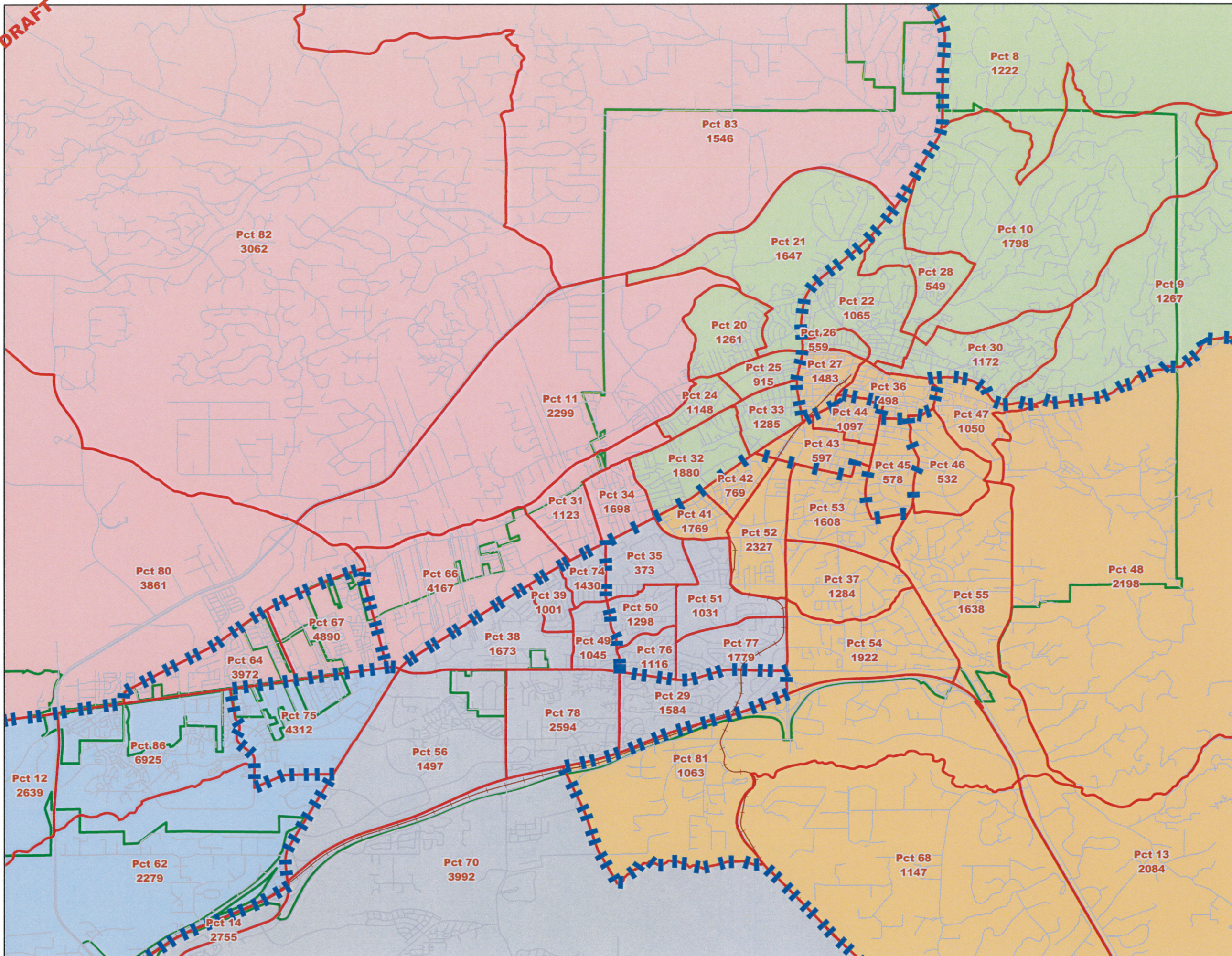
This information is for reference only.
Santa Fe County assumes no liability for errors associated with the use of these data.
Users are solely responsible for confirming data accuracy.



DRAFT

Santa Fe County 2011 Redistricting Option B2

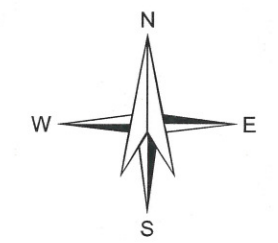
DRAFT



- Legend**
- Redistricting Option B2
 - District 1
 - District 2
 - District 3
 - District 4
 - District 5
 - Former District Boundaries
 - 2011 Precinct Boundaries
 - Incorporated Areas
 - Roads

1:63,360
1 inch represents 1 mile

Miles



North American Vertical Datum 1988

This information is for reference only. Santa Fe County assumes no liability for errors associated with the use of these data. Users are solely responsible for confirming data accuracy.



August 24, 2011

Santa Fe County 2011 Redistricting Option C1

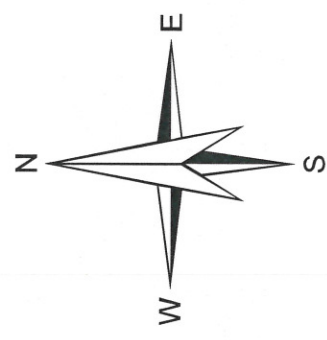
DRAFT

Legend

- Redistricting Option C1
- District 1
 - District 2
 - District 3
 - District 4
 - District 5
 - Former District Boundaries
 - 2011 Precinct Boundaries
 - Incorporated Areas
 - Roads
 - Railroads

1:260,000

1 inch approximately 4 miles

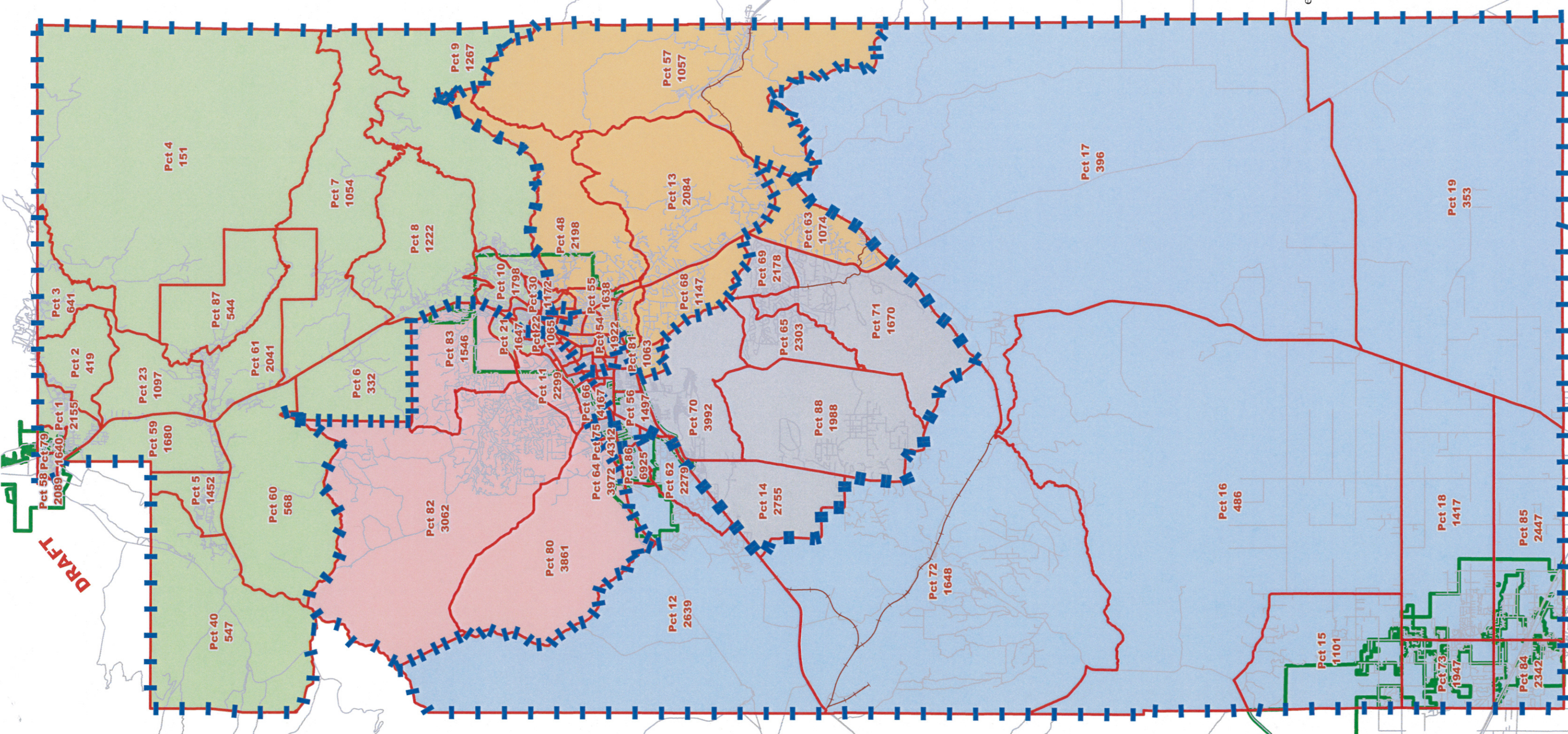


North American Vertical Datum 1988

This information is for reference only.
Santa Fe County assumes no liability for errors associated with the use of these data.
Users are solely responsible for confirming data accuracy.



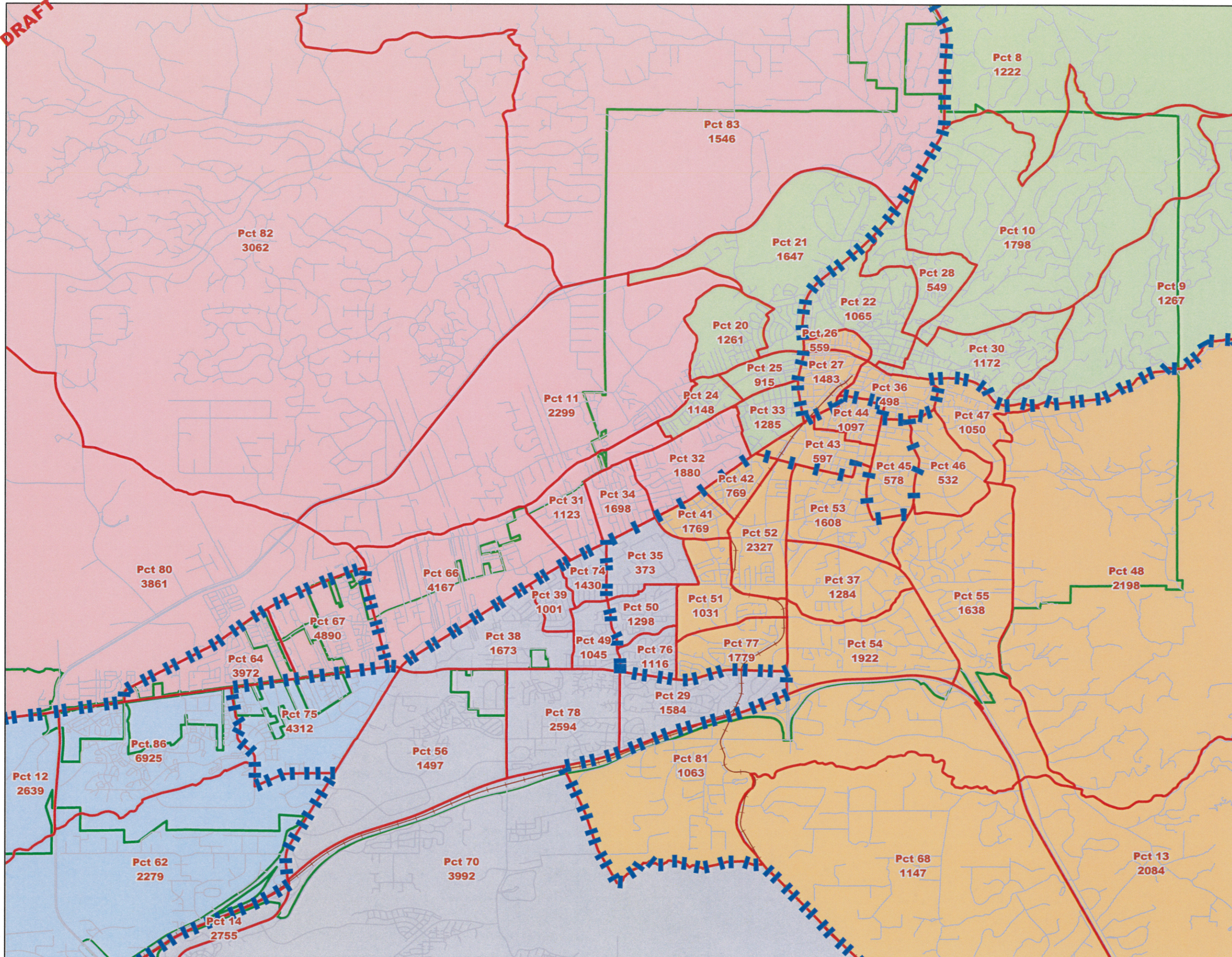
August 24, 2011



DRAFT

Santa Fe County 2011 Redistricting Option C1

DRAFT



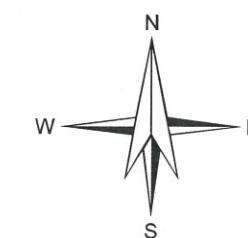
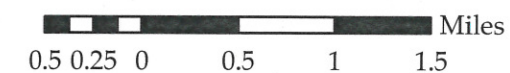
Legend

Redistricting Option C1

- District 1
- District 2
- District 3
- District 4
- District 5
- Former District Boundaries
- 2011 Precinct Boundaries
- Incorporated Areas
- Roads

1:63,360

1 inch represents 1 mile



North American Vertical Datum 1988

This information is for reference only.
 Santa Fe County assumes no liability for
 errors associated with the use of these data.
 Users are solely responsible for
 confirming data accuracy.



August 24, 2011

Santa Fe County 2011 Redistricting Option C2

DRAFT

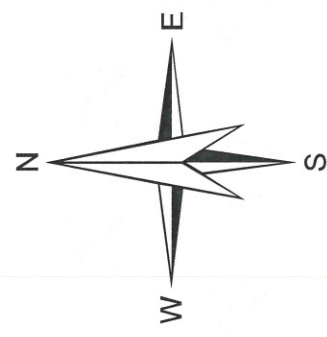
Legend

Redistricting Option C2

- District 1
- District 2
- District 3
- District 4
- District 5
- Former District Boundaries
- 2011 Precinct Boundaries
- Incorporated Areas
- Roads
- Railroads

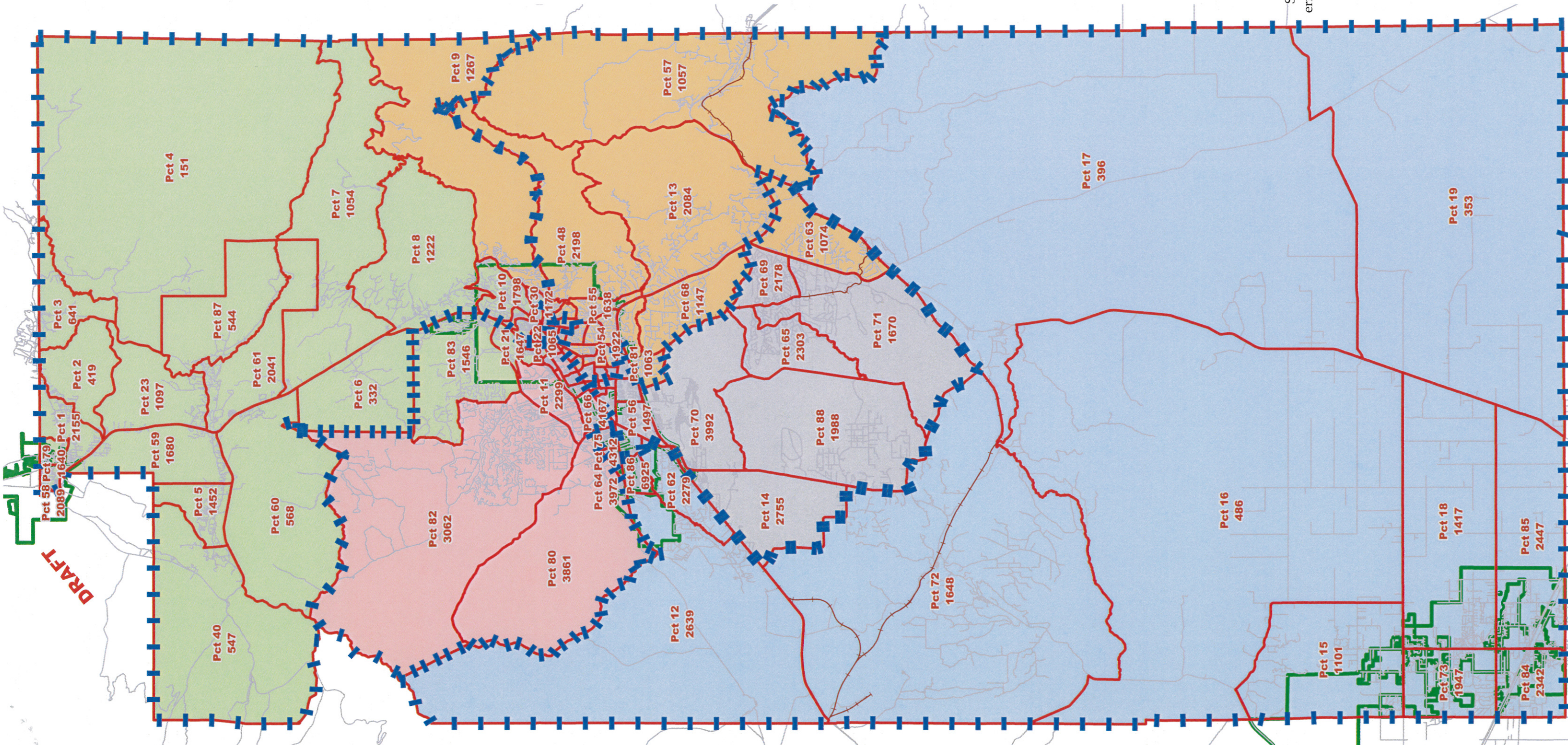
1:260,000

1 inch approximately 4 miles



North American Vertical Datum 1988

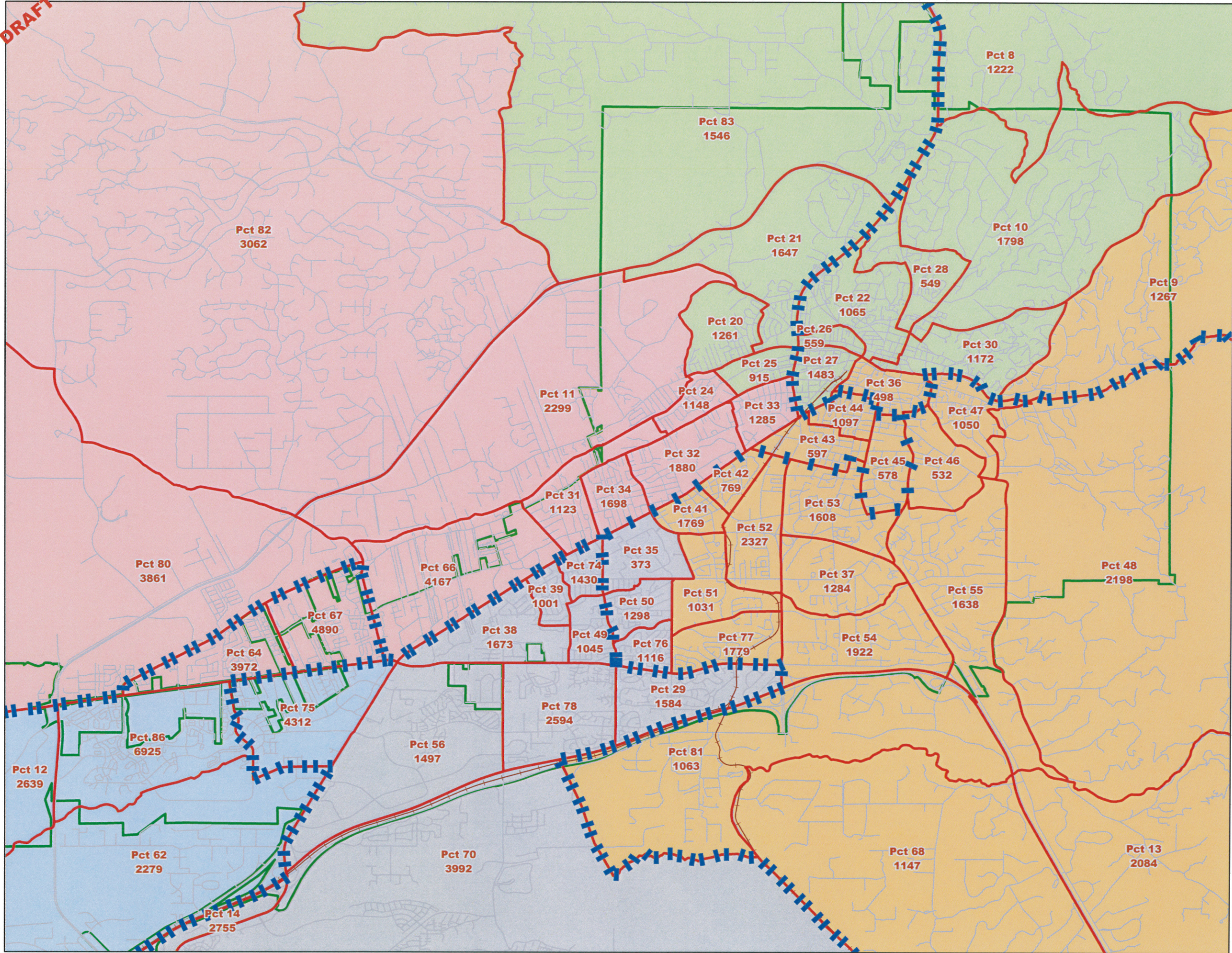
This information is for reference only.
Santa Fe County assumes no liability for errors associated with the use of these data.
Users are solely responsible for confirming data accuracy.



DRAFT


Santa Fe County 2011 Redistricting Option C2

DRAFT



- Legend**
- Redistricting Option C2
 - District 1
 - District 2
 - District 3
 - District 4
 - District 5
 - Former District Boundaries
 - 2011 Precinct Boundaries
 - Incorporated Areas
 - Roads

1:63,360
1 inch represents 1 mile



North American Vertical Datum 1988

This information is for reference only. Santa Fe County assumes no liability for errors associated with the use of these data. Users are solely responsible for confirming data accuracy.



August 24, 2011

Santa Fe County 2011 Redistricting Option C3

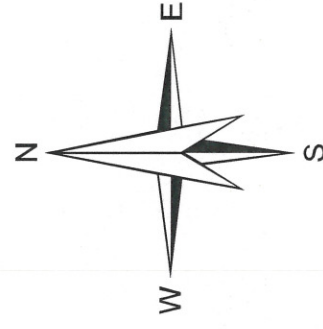
DRAFT

Legend

- Redistricting Option C3
- District 1
 - District 2
 - District 3
 - District 4
 - District 5
 - Former District Boundaries
 - 2011 Precinct Boundaries
 - Incorporated Areas
 - Roads
 - Railroads

1:260,000

1 inch approximately 4 miles

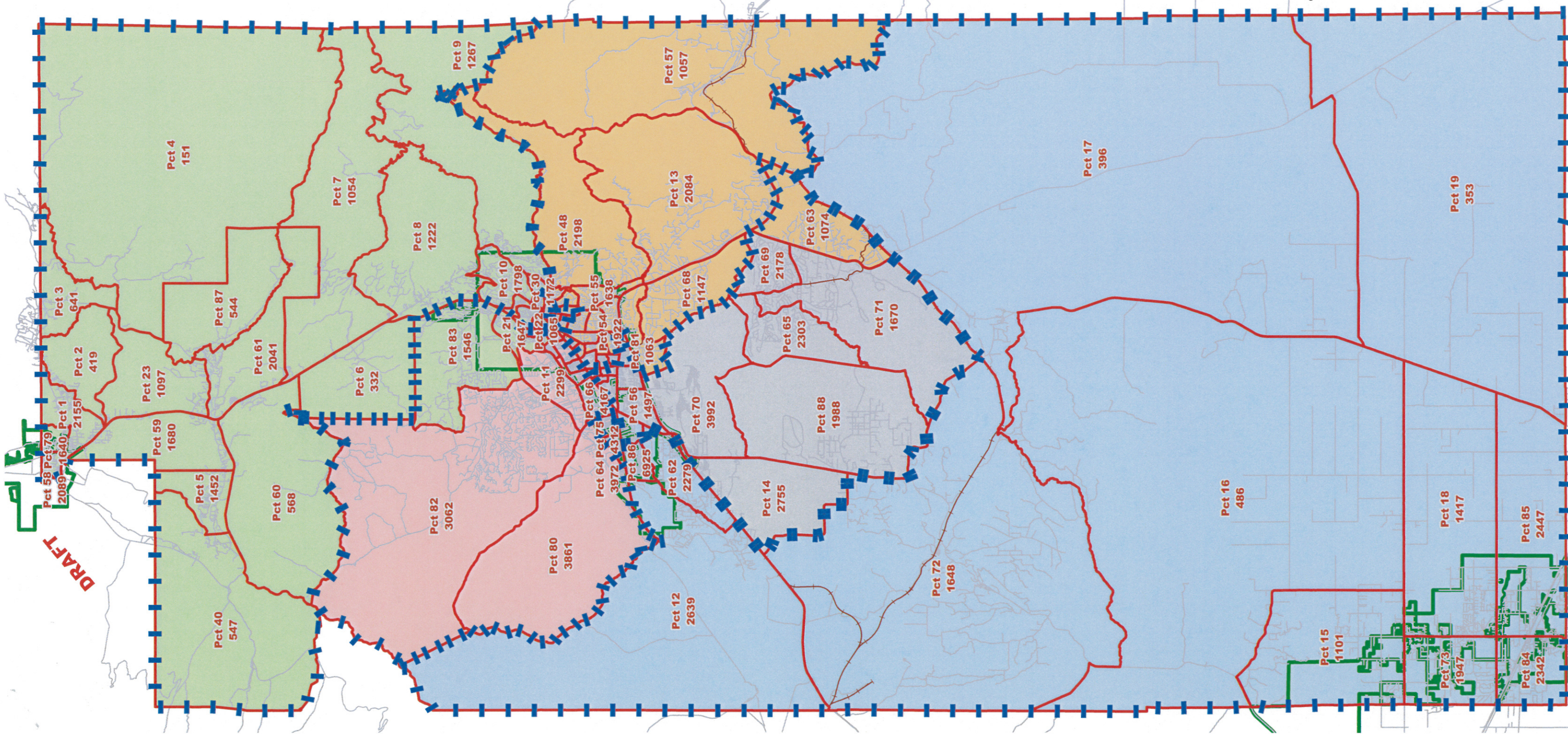


North American Vertical Datum 1988

This information is for reference only.
Santa Fe County assumes no liability for errors associated with the use of these data.
Users are solely responsible for confirming data accuracy.



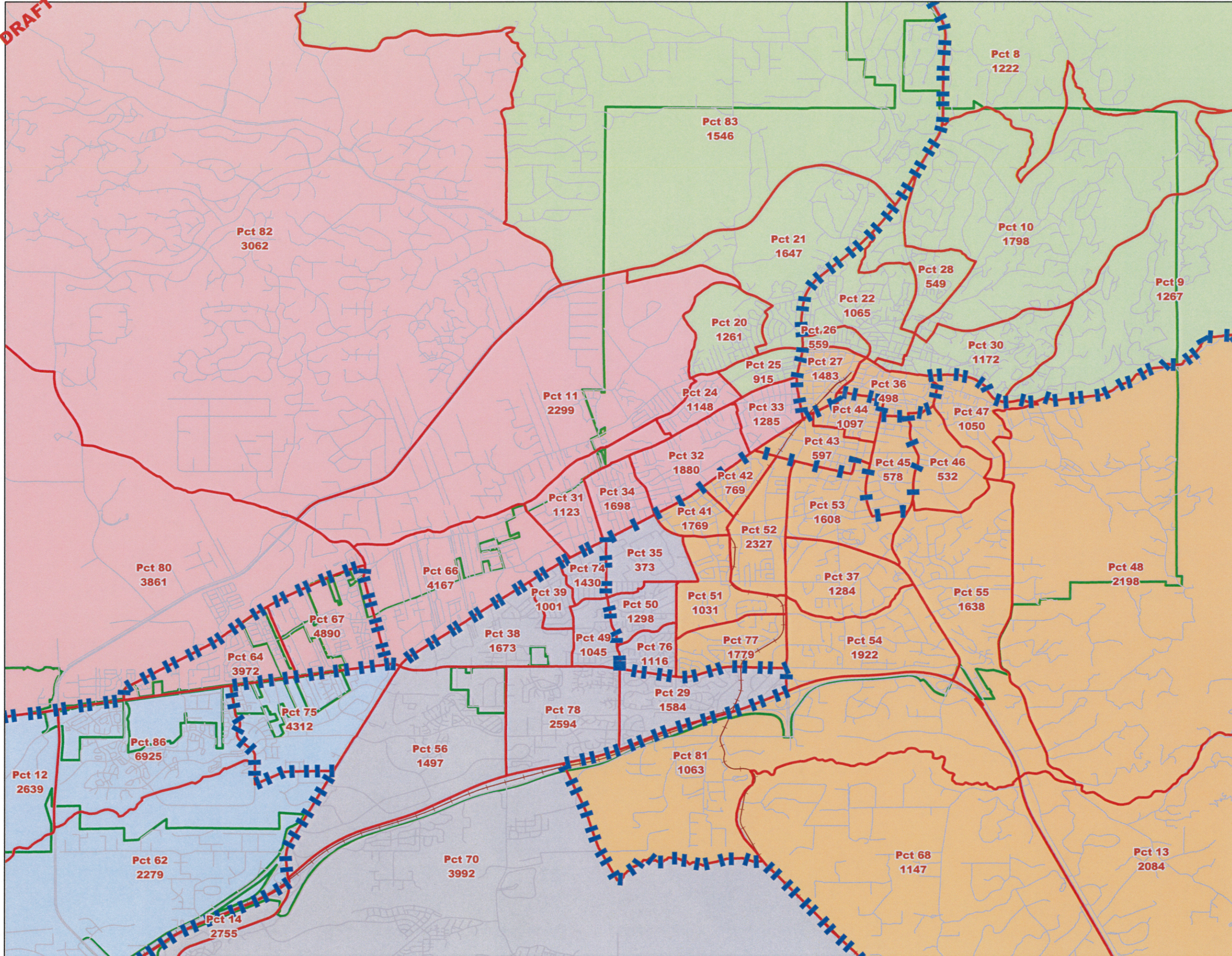
August 24, 2011



DRAFT

Santa Fe County 2011 Redistricting Option C3

DRAFT



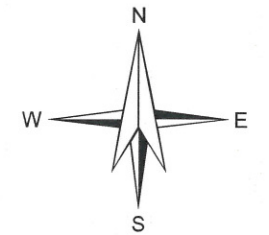
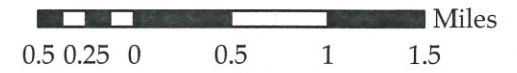
Legend

Redistricting Option C3

- District 1
- District 2
- District 3
- District 4
- District 5
- Former District Boundaries
- 2011 Precinct Boundaries
- Incorporated Areas
- Roads

1:63,360

1 inch represents 1 mile



North American Vertical Datum 1988

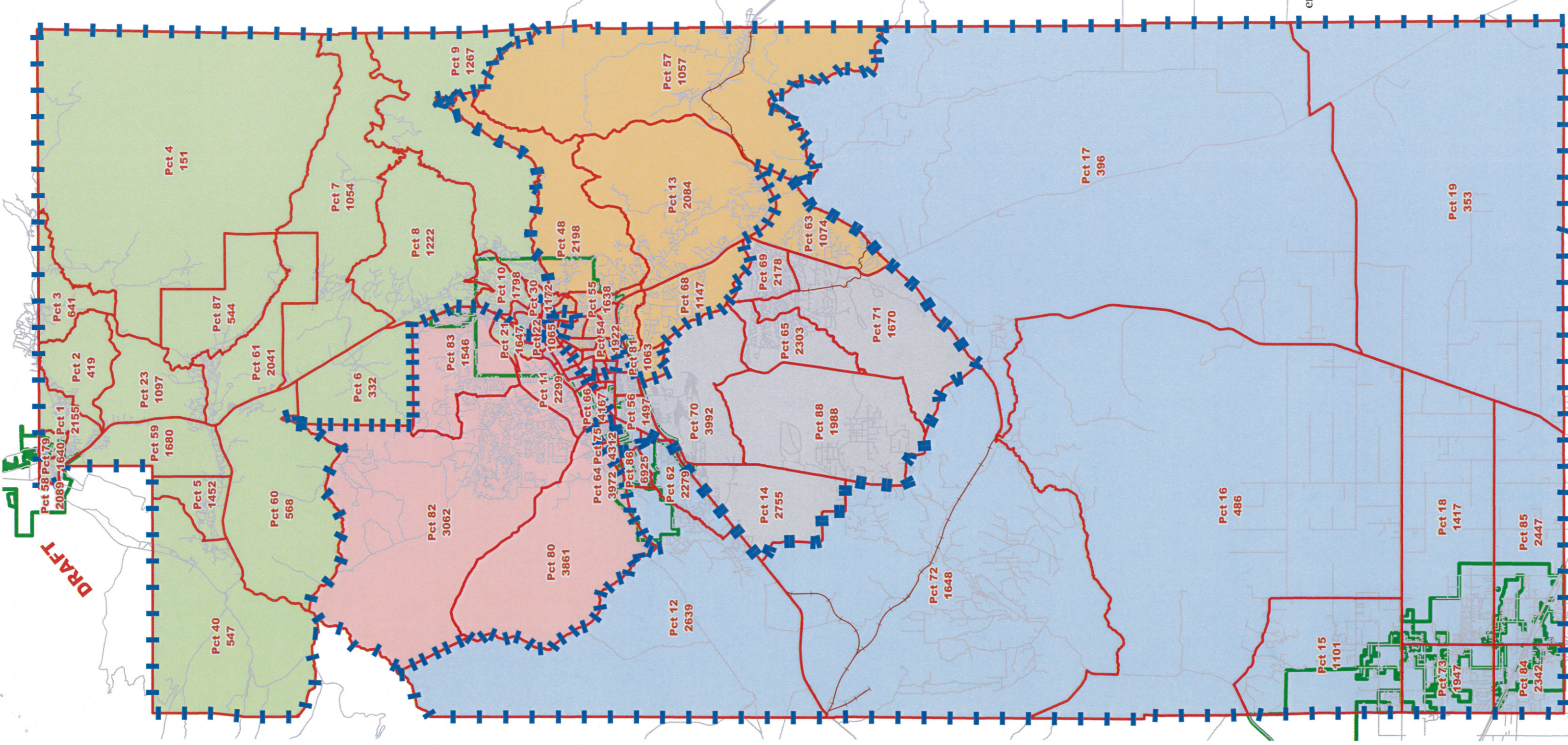
This information is for reference only. Santa Fe County assumes no liability for errors associated with the use of these data. Users are solely responsible for confirming data accuracy.



August 24, 2011

Santa Fe County 2011 Redistricting Option C4

DRAFT

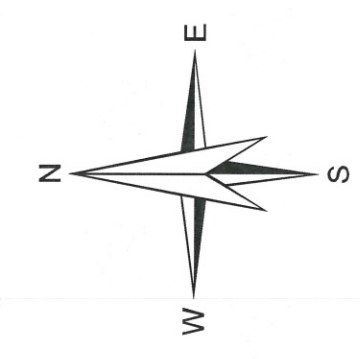
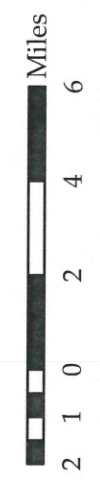


Legend

- Redistricting Option C4
- District 1
 - District 2
 - District 3
 - District 4
 - District 5
 - Former District Boundaries
 - 2011 Precinct Boundaries
 - Incorporated Areas
 - Roads
 - Railroads

1:260,000

1 inch approximately 4 miles



North American Vertical Datum 1988

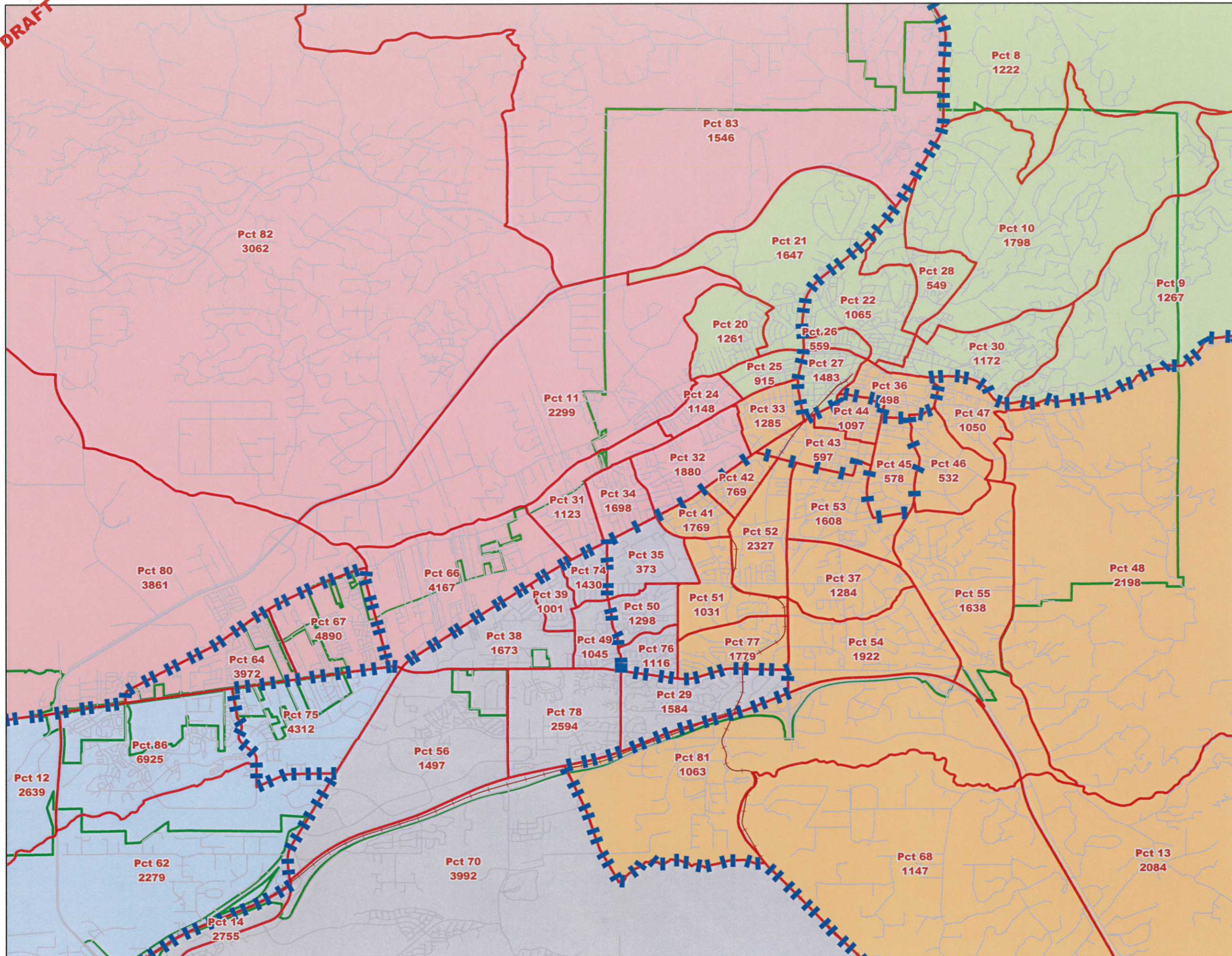
This information is for reference only.
Santa Fe County assumes no liability for errors associated with the use of these data.
Users are solely responsible for confirming data accuracy.



DRAFT

Santa Fe County 2011 Redistricting Option C4

DRAFT



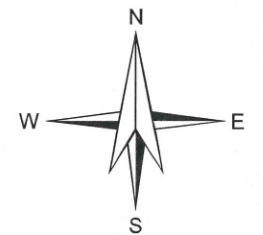
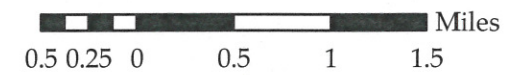
Legend

Redistricting Option C4

- District 1
- District 2
- District 3
- District 4
- District 5
- Former District Boundaries
- 2011 Precinct Boundaries
- Incorporated Areas
- Roads

1:63,360

1 inch represents 1 mile



North American Vertical Datum 1988

This information is for reference only.
 Santa Fe County assumes no liability for
 errors associated with the use of these data.
 Users are solely responsible for
 confirming data accuracy.



August 24, 2011

Santa Fe County 2011 Redistricting Option D

DRAFT

Legend

Redistricting Option D

- District 1
- District 2
- District 3
- District 4
- District 5

Former District Boundaries

2011 Precinct Boundaries

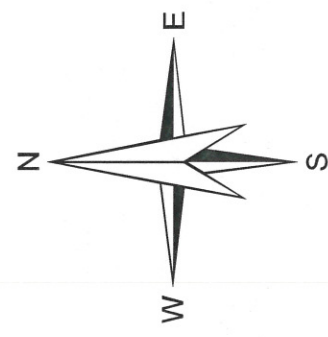
Incorporated Areas

Roads

Railroads

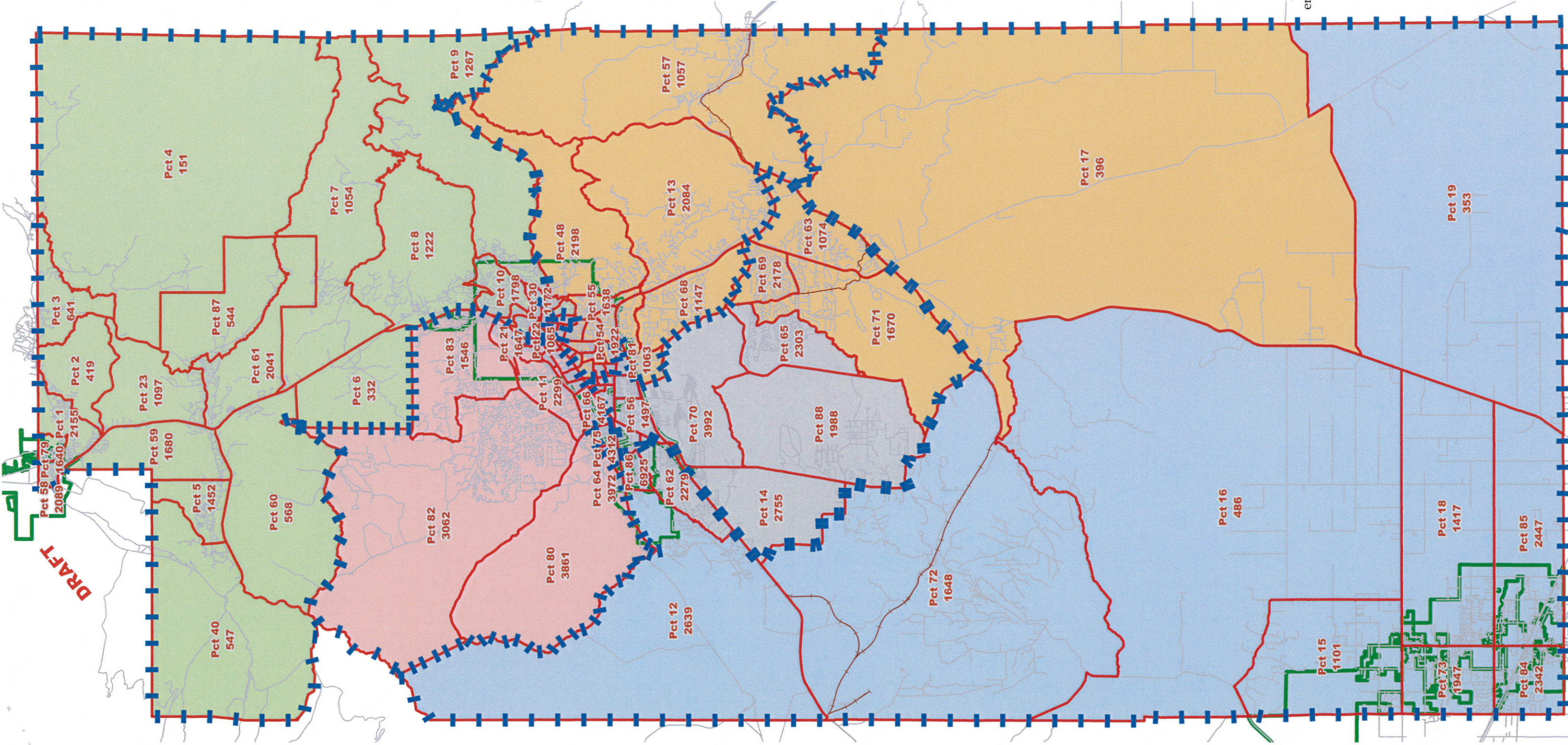
1:260,000

1 inch approximately 4 miles



North American Vertical Datum 1988

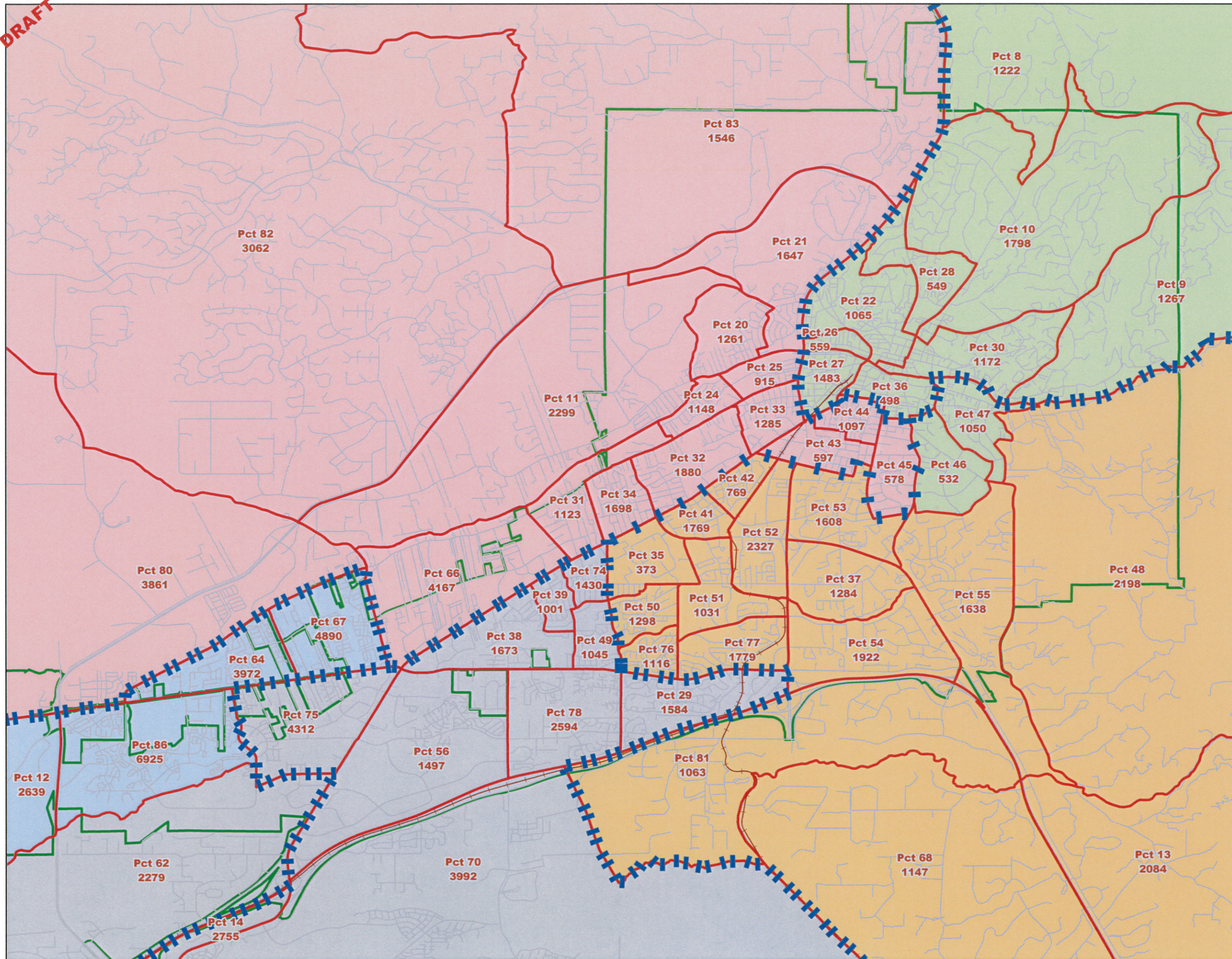
This information is for reference only.
Santa Fe County assumes no liability for errors associated with the use of these data.
Users are solely responsible for confirming data accuracy.



DRAFT

Santa Fe County 2011 Redistricting Option D

DRAFT



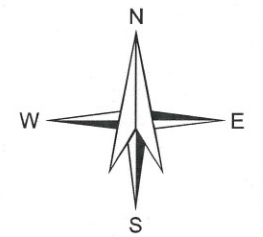
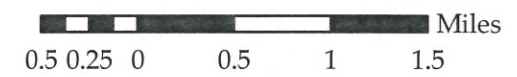
Legend

Redistricting Option D

- District 1
- District 2
- District 3
- District 4
- District 5
- Former District Boundaries
- 2011 Precinct Boundaries
- Incorporated Areas
- Roads

1:63,360

1 inch represents 1 mile



North American Vertical Datum 1988

This information is for reference only.
 Santa Fe County assumes no liability for
 errors associated with the use of these data.
 Users are solely responsible for
 confirming data accuracy.



August 24, 2011

Santa Fe County 2011 Redistricting Option D1

DRAFT

Legend

Redistricting Option D1

- District 1
- District 2
- District 3
- District 4
- District 5

Former District Boundaries

2011 Precinct Boundaries

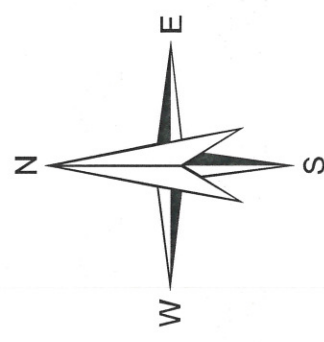
Incorporated Areas

Roads

Railroads

1:260,000

1 inch approximately 4 miles

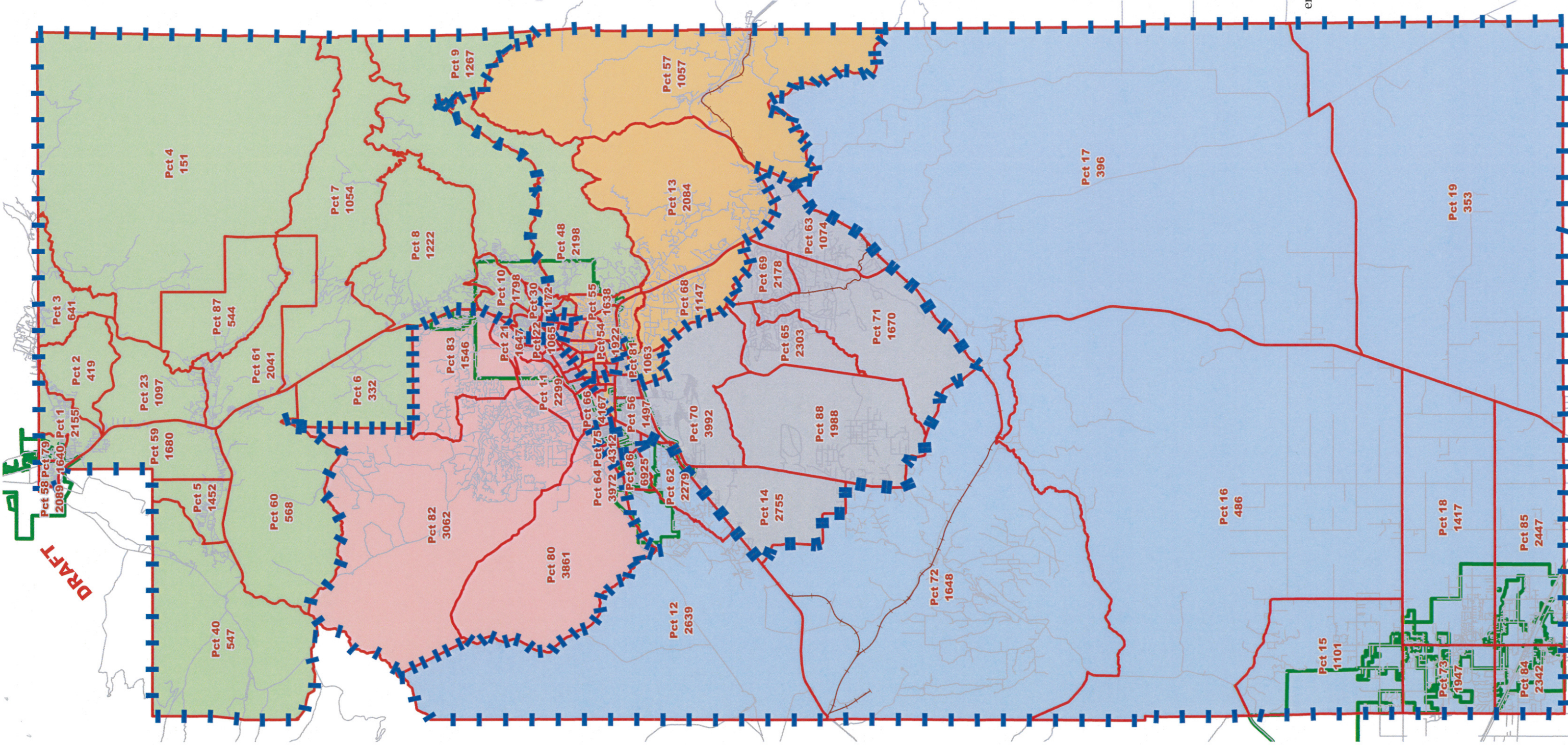


North American Vertical Datum 1988

This information is for reference only.
Santa Fe County assumes no liability for errors associated with the use of these data.
Users are solely responsible for confirming data accuracy.



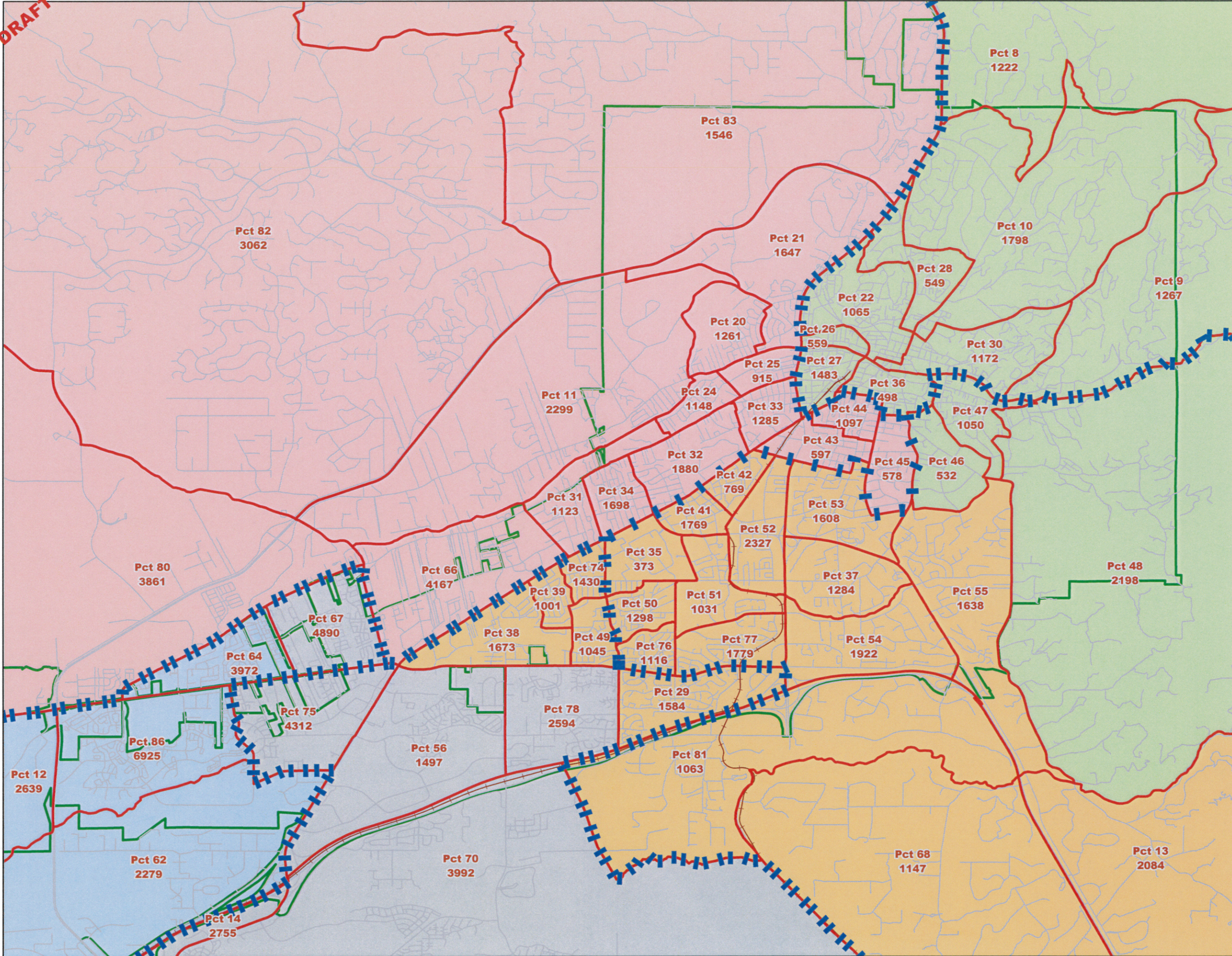
August 24, 2011



DRAFT

Santa Fe County 2011 Redistricting Option D1

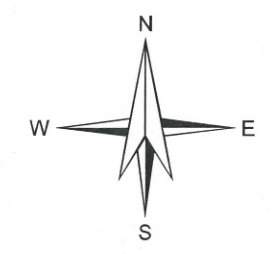
DRAFT



- Legend**
- Redistricting Option D1
 - District 1
 - District 2
 - District 3
 - District 4
 - District 5
 - Former District Boundaries
 - 2011 Precinct Boundaries
 - Incorporated Areas
 - Roads

1:63,360
1 inch represents 1 mile

Miles



North American Vertical Datum 1988

This information is for reference only.
Santa Fe County assumes no liability for
errors associated with the use of these data.
Users are solely responsible for
confirming data accuracy.



August 24, 2011